



Open Spaces Society

EVIDENCE QUESTIONNAIRE
IN SUPPORT OF CLAIM FOR
REGISTRATION AS A NEW GREEN

COMMONS ACT 2006

25a Bell Street, Henley-on-Thames
Oxfordshire RG9 2BA
Email: hq@oss.org.uk Website: www.oss.org.uk
Registered charity: 214753

Date 1.4.2007

**EVIDENCE QUESTIONNAIRE IN SUPPORT OF REGISTRATION AS
A NEW GREEN**

NAME	W. P. WALKER		
ADDRESS	5 GRESHAM ROAD, WALKLEY		
POSTCODE	56 5AE	TELEPHONE NO	0114 2316741

1. Address when you used the land. (The land in this form means 'the claimed land'.)	as above
2. Address when you knew the land was used by the local inhabitants.	as above
3a. Did you sign the reverse side of 'Map A' confirming it relates to this evidence provided by you? (Map A is the map showing the claimed land, and the claimed locality which uses the land, which should accompany the form and which will subsequently accompany the application: see Form 44 part 5 & 6 (and note 5 & 6).)	Yes/No <input checked="" type="radio"/> Yes <input type="radio"/> No
3b. Please confirm that you agree with the boundaries of the locality (or neighbourhood within a locality) on 'Map A' edged in <u>RED</u> (state the colour)	Yes
4. Please mark the location of your house on 'Map A' with an X.	✓
5. By what, if any, name is the land shown on 'Map A' known?	Lower Walkley Green
6. Has it ever to your knowledge been known by any other name? If so, what name?	The Green
7. For how many years have you known the land?	From <u>2001</u> to <u>2008</u>
8. Between which years did you use it?	From <u>2001</u> to <u>2008</u> Then from to

9. Do you consider yourself to be a local inhabitant in respect of the land? YES

10. During the time you have used the land, has the general pattern of use remained basically the same? YES

11. What recognisable facilities are available to the local inhabitants of your locality? Please tick all boxes that apply and add any OTHER additional matters not covered.

- | | |
|--|---|
| <input checked="" type="checkbox"/> SCHOOL CATCHMENT AREA | <input checked="" type="checkbox"/> AREA POLICEMAN |
| <input checked="" type="checkbox"/> LOCAL SCHOOL | <input type="checkbox"/> DOCTOR'S SURGERY |
| <input checked="" type="checkbox"/> RESIDENTS' ASSOCIATION | <input type="checkbox"/> COMMUNITY ACTIVITIES |
| <input type="checkbox"/> COMMUNITY CENTRE | <input checked="" type="checkbox"/> NEIGHBOURHOOD WATCH |
| <input type="checkbox"/> LOCAL CHURCH OR PLACE OF WORSHIP | <input type="checkbox"/> A CENTRAL FEATURE |
| <input type="checkbox"/> SPORTS FACILITY | <input type="checkbox"/> SCOUT HUT |
| <input checked="" type="checkbox"/> LOCAL SHOPS | <input checked="" type="checkbox"/> OTHER (Please state)
Pub |

12. To your knowledge are there any public paths crossing the land? YES

13. How do/did you gain access to the land?
it is open

14. Why do you go on to this piece of land?
to walk my dog or to cross the path

15. How often do/did you use the land (apart from the public paths)?
every day several times

16. What activities do/did you take part in?
dog walking also maintenance of green

17. Does your immediate family use the land?
Yes

18. If so, what for?	dog walking
19. Do you know of any community activities that take place or have taken place on the land?	yes
19a. Please list them and state when and for how long they have taken place.	bonfire parties
20. Do you participate in any of them?	no
21. Do any organisations use the land for sports or pastimes? If so please specify.	no
22. Do any seasonal activities take place on the land?	children + families use it for sledging
23. Please tick all the activities that you have seen taking place on the land.	

- | | |
|--|---|
| <input checked="" type="checkbox"/> CHILDREN PLAYING | <input checked="" type="checkbox"/> FOOTBALL |
| <input type="checkbox"/> ROUNDERS | <input type="checkbox"/> CRICKET |
| <input type="checkbox"/> FISHING | <input checked="" type="checkbox"/> BIRD WATCHING |
| <input type="checkbox"/> DRAWING AND PAINTING | <input checked="" type="checkbox"/> PICNICKING |
| <input checked="" type="checkbox"/> DOG WALKING | <input checked="" type="checkbox"/> KITE FLYING |
| <input type="checkbox"/> TEAM GAMES | <input checked="" type="checkbox"/> PEOPLE WALKING |
| <input type="checkbox"/> PICKING BLACKBERRIES | <input checked="" type="checkbox"/> BONFIRE PARTIES |
| <input type="checkbox"/> COMMUNITY CELEBRATIONS | <input type="checkbox"/> BICYCLE RIDING |
| <input type="checkbox"/> FETES | <input type="checkbox"/> CAROL SINGING |
| <input type="checkbox"/> OTHER (Please state) | |

24. Do you know who is the owner of the land?	no
25. Do you know who is the occupier of the land?	no
26. Has the owner or occupier seen you on the land?	n/a

27. What did he or she say?	N/a
28. Was permission ever sought by you for activities on the land?	No
28a. If so, from whom and when.	N/a
29. Did anyone ever give you permission to go onto the land?	No
29a. If yes, when and the reason.	N/a
30. Have you ever been prevented from using the land?	No
30a. If yes, when and the reason.	I have used the green every day in the past eight years except when on holiday.
31. Has any attempt ever been made by notice or fencing or by any other means to prevent or discourage the use being made of the land by the local inhabitants?	Yes. A local builder tried to fence off the land (believe to claim Adverse possession. Residents have always removed the fence
31a. If yes, give examples and dates.	Fence erected in December 2003 but quickly panels were removed.
32. Do you have any photographs or any other evidence of use of the land by local inhabitants?	<input checked="" type="radio"/> Yes <input type="radio"/> No
33. Are you willing to lend them to us?	<input checked="" type="radio"/> Yes <input type="radio"/> No
34. If you have additional information please attach a separate statement.	<input checked="" type="radio"/> Yes <input type="radio"/> No

35.	If you have knowledge of others who may be in a position to complete an evidence form, would you please write their names and addresses upon the reverse of this form.	Yes/No
36.	I have carried on the activities referred to in this questionnaire for ..8.... years without anybody trying to stop me and I believe the activity should be treated by the law as having a lawful origin.	
37.	<i>I understand that the evidence form I have completed in relation to this application may become public knowledge and I authorise the applicant to disclose this form to anyone reasonably requiring access to this application.</i>	
38.	<i>I also understand that this evidence may be presented at a non-statutory inquiry and I authorise the applicant to use this form for that purpose.</i>	

Signed  Date 29/7/08

NOTES FOR THE INTERVIEWER

THE GROUNDS FOR REGISTRATION OF A TOWN OR VILLAGE GREEN

Commons Act 2006 section 15, Registration of greens

- (1) Any person may apply to the commons registration authority to register land to which the Part ie part 1 of the Commons Act 2006, registration applies as a town or village green in a case where subsection (2), (3) or (4) applies.
- (2) This subsection applies where –
 - (a) a significant number of the inhabitants of any locality, or of any neighbourhood within a locality, have indulged as of right in lawful sports and pastimes on the land for a period of at least 20 years; and
 - (b) they continue to do so at the time of application.
- (3) This subsection applies where –
 - (a) a significant number of the inhabitants of any locality, or of any neighbourhood within a locality, indulged as of right in lawful sports and pastimes on the land for a period of at least 20 years;
 - (b) they ceased to do so before the time of the application but after the commencement of this section; and
 - (c) the application is made within the period of two years beginning with the cessation referred to in paragraph (b).
- (4) This subsection applies (subject to subsection (5), where –
 - (a) a significant number of the inhabitants of any locality, or of any neighbourhood within a locality, indulged as of right in lawful sports and pastimes on the land for a period of at least 20 years;
 - (b) they ceased to do so before the commencement of this section; and
 - (c) the application is made within the period of five years beginning with the cessation referred to in paragraph (b).

Date 1.4.2007





Open Spaces Society

EVIDENCE QUESTIONNAIRE
IN SUPPORT OF CLAIM FOR
REGISTRATION AS A NEW GREEN

COMMONS ACT 2006

25a Bell Street, Henley-on-Thames
Oxfordshire RG9 2BA
Email: hq@oss.org.uk Website: www.oss.org.uk
Registered charity: 214753

Date 1.4.2007

**EVIDENCE QUESTIONNAIRE IN SUPPORT OF REGISTRATION AS
A NEW GREEN**

NAME	Gerly Murray	
ADDRESS	38 Inboteson Road, WALKLEY, SHEFFIELD.	
POSTCODE	SG	TELEPHONE NO 0114

1. Address when you used the land. (The land in this form means 'the claimed land'.)	As above	
2. Address when you knew the land was used by the local inhabitants.	As above	
3a. Did you sign the reverse side of 'Map A' confirming it relates to this evidence provided by you? (Map A is the map showing the claimed land, and the claimed locality which uses the land, which should accompany the form and which will subsequently accompany the application: see Form 44 part 5 & 6 (and note 5 & 6).)		Yes/No YES
3b. Please confirm that you agree with the boundaries of the locality (or neighbourhood within a locality) on 'Map A' edged in ...RED..... (state the colour)		YES
4. Please mark the location of your house on 'Map A' with an X.		✓
5. By what, if any, name is the land shown on 'Map A' known?	The Green	
6. Has it ever to your knowledge been known by any other name? If so, what name?	No	
7. For how many years have you known the land?	From 1978 to 2008	
8. Between which years did you use it?	From 1977 to 1997..... Then from to	

9. Do you consider yourself to be a local inhabitant in respect of the land? **YES**

10. During the time you have used the land, has the general pattern of use remained basically the same? **YES**

11. What recognisable facilities are available to the local inhabitants of your locality? *Please tick all boxes that apply and add any OTHER additional matters not covered.*

- | | |
|--|---|
| <input checked="" type="checkbox"/> SCHOOL CATCHMENT AREA | <input checked="" type="checkbox"/> AREA POLICEMAN |
| <input type="checkbox"/> LOCAL SCHOOL | <input type="checkbox"/> DOCTOR'S SURGERY |
| <input checked="" type="checkbox"/> RESIDENTS' ASSOCIATION | <input type="checkbox"/> COMMUNITY ACTIVITIES |
| <input type="checkbox"/> COMMUNITY CENTRE | <input checked="" type="checkbox"/> NEIGHBOURHOOD WATCH |
| <input type="checkbox"/> LOCAL CHURCH OR PLACE OF WORSHIP | <input type="checkbox"/> A CENTRAL FEATURE |
| <input type="checkbox"/> SPORTS FACILITY | <input type="checkbox"/> SCOUT HUT |
| <input checked="" type="checkbox"/> LOCAL SHOPS | <input type="checkbox"/> OTHER (Please state) |

12. To your knowledge are there any public paths crossing the land? **YES**

13. How do/did you gain access to the land?
open land

14. Why do you go on to this piece of land?
recreation with family + to appreciate the open space

15. How often do/did you use the land (apart from the public paths)?
daily

16. What activities do/did you take part in?
Playing with children

17. Does your immediate family use the land?
Used to when children were young.


18. If so, what for?	ball games, playing
19. Do you know of any community activities that take place or have taken place on the land?	YES
19a. Please list them and state when and for how long they have taken place.	Community Bonfire - from 1970s to 1980 approximately
20. Do you participate in any of them?	Yes
21. Do any organisations use the land for sports or pastimes? If so please specify.	No
22. Do any seasonal activities take place on the land?	Not that I am aware of
23. Please tick all the activities that you have seen taking place on the land.	

- | | |
|--|---|
| <input checked="" type="checkbox"/> CHILDREN PLAYING | <input checked="" type="checkbox"/> FOOTBALL |
| <input type="checkbox"/> ROUNDERS | <input type="checkbox"/> CRICKET |
| <input type="checkbox"/> FISHING | <input type="checkbox"/> BIRD WATCHING |
| <input type="checkbox"/> DRAWING AND PAINTING | <input checked="" type="checkbox"/> PICNICKING |
| <input checked="" type="checkbox"/> DOG WALKING | <input type="checkbox"/> KITE FLYING |
| <input type="checkbox"/> TEAM GAMES | <input checked="" type="checkbox"/> PEOPLE WALKING |
| <input type="checkbox"/> PICKING BLACKBERRIES | <input checked="" type="checkbox"/> BONFIRE PARTIES |
| <input type="checkbox"/> COMMUNITY CELEBRATIONS | <input type="checkbox"/> BICYCLE RIDING |
| <input type="checkbox"/> FETES | <input type="checkbox"/> CAROL SINGING |
| <input type="checkbox"/> OTHER (Please state) | |

24. Do you know who is the owner of the land?	No
25. Do you know who is the occupier of the land?	No
26. Has the owner or occupier seen you on the land?	N/A

27. What did he or she say?	n/a
28. Was permission ever sought by you for activities on the land?	No
28a. If so, from whom and when.	n/a
29. Did anyone ever give you permission to go onto the land?	No
29a. If yes, when and the reason.	n/a
30. Have you ever been prevented from using the land?	Yes
30a. If yes, when and the reason.	Prevented from using the path by a fence erected by developers.
31. Has any attempt ever been made by notice or fencing or by any other means to prevent or discourage the use being made of the land by the local inhabitants?	YES
31a. If yes, give examples and dates.	Up to 2004 the land was open. in 2004 I believe a local developer fenced the land to prevent local people using it. However the fence has been removed and the land is now open.
32. Do you have any photographs or any other evidence of use of the land by local inhabitants?	Yes <input checked="" type="radio"/> No
33. Are you willing to lend them to us?	Yes/No n/a
34. If you have additional information please attach a separate statement.	Yes <input checked="" type="radio"/> No

35.	If you have knowledge of others who may be in a position to complete an evidence form, would you please write their names and addresses upon the reverse of this form.	Yes/No
36.	I have carried on the activities referred to in this questionnaire for <u>24</u> years without anybody trying to stop me and I believe the activity should be treated by the law as having a lawful origin.	
37.	<i>I understand that the evidence form I have completed in relation to this application may become public knowledge and I authorise the applicant to disclose this form to anyone reasonably requiring access to this application.</i>	
38.	<i>I also understand that this evidence may be presented at a non-statutory inquiry and I authorise the applicant to use this form for that purpose.</i>	

Signed  Date 29/7/08

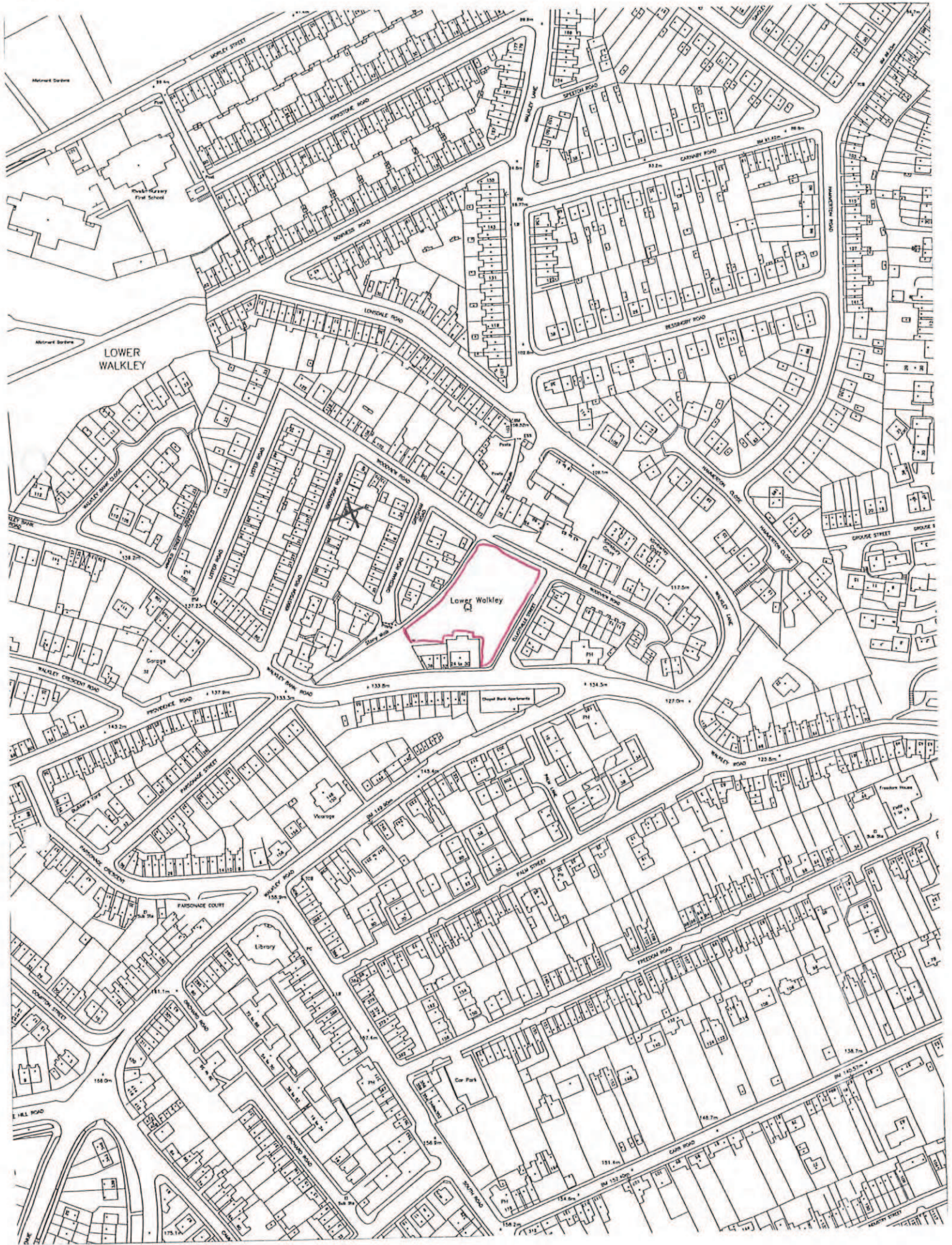
NOTES FOR THE INTERVIEWER

THE GROUNDS FOR REGISTRATION OF A TOWN OR VILLAGE GREEN

Commons Act 2006 section 15, Registration of greens

- (1) Any person may apply to the commons registration authority to register land to which the Part ie part 1 of the Commons Act 2006, registration applies as a town or village green in a case where subsection (2), (3) or (4) applies.
- (2) This subsection applies where –
 - (a) a significant number of the inhabitants of any locality, or of any neighbourhood within a locality, have indulged as of right in lawful sports and pastimes on the land for a period of at least 20 years; and
 - (b) they continue to do so at the time of application.
- (3) This subsection applies where –
 - (a) a significant number of the inhabitants of any locality, or of any neighbourhood within a locality, indulged as of right in lawful sports and pastimes on the land for a period of at least 20 years;
 - (b) they ceased to do so before the time of the application but after the commencement of this section; and
 - (c) the application is made within the period of two years beginning with the cessation referred to in paragraph (b).
- (4) This subsection applies (subject to subsection (5), where –
 - (a) a significant number of the inhabitants of any locality, or of any neighbourhood within a locality, indulged as of right in lawful sports and pastimes on the land for a period of at least 20 years;
 - (b) they ceased to do so before the commencement of this section; and
 - (c) the application is made within the period of five years beginning with the cessation referred to in paragraph (b).

Date 1.4.2007





Open Spaces Society

**EVIDENCE QUESTIONNAIRE
IN SUPPORT OF CLAIM FOR
REGISTRATION AS A NEW GREEN**

COMMONS ACT 2006

25a Bell Street, Henley-on-Thames
Oxfordshire RG9 2BA
Email: hq@oss.org.uk Website: www.oss.org.uk
Registered charity: 214753

Date 1.4.2007

**EVIDENCE QUESTIONNAIRE IN SUPPORT OF REGISTRATION AS
A NEW GREEN**

NAME	KEVIN WATTERS	
ADDRESS	84 WOODVIEW ROAD	
POSTCODE	S65AB	TELEPHONE NO 0114 2335923

1. Address when you used the land. (The land in this form means 'the claimed land'.)	AS ABOVE
2. Address when you knew the land was used by the local inhabitants.	AS ABOVE
3a. Did you sign the reverse side of 'Map A' confirming it relates to this evidence provided by you? (Map A is the map showing the claimed land, and the claimed locality which uses the land, which should accompany the form and which will subsequently accompany the application: see Form 44 part 5 & 6 (and note 5 & 6).)	Yes/No YES.
3b. Please confirm that you agree with the boundaries of the locality (or neighbourhood within a locality) on 'Map A' edged in ... <u>RED</u> (state the colour)	YES.
4. Please mark the location of your house on 'Map A' with an X.	
5. By what, if any, name is the land shown on 'Map A' known?	LOWER WALKLEY GREEN.
6. Has it ever to your knowledge been known by any other name? If so, what name?	NO.
7. For how many years have you known the land?	From <u>1981</u> to <u>2008</u> ...
8. Between which years did you use it?	From <u>1981</u> to <u>2008</u> Then from to

9. Do you consider yourself to be a local inhabitant in respect of the land?
 YES

10. During the time you have used the land, has the general pattern of use remained basically the same?
 YES

11. What recognisable facilities are available to the local inhabitants of your locality? *Please tick all boxes that apply and add any OTHER additional matters not covered.*

- | | |
|--|---|
| <input checked="" type="checkbox"/> SCHOOL CATCHMENT AREA | <input type="checkbox"/> AREA POLICEMAN |
| <input checked="" type="checkbox"/> LOCAL SCHOOL | <input checked="" type="checkbox"/> DOCTOR'S SURGERY |
| <input checked="" type="checkbox"/> RESIDENTS' ASSOCIATION | <input type="checkbox"/> COMMUNITY ACTIVITIES |
| <input checked="" type="checkbox"/> COMMUNITY CENTRE | <input checked="" type="checkbox"/> NEIGHBOURHOOD WATCH |
| <input checked="" type="checkbox"/> LOCAL CHURCH OR PLACE OF WORSHIP | <input type="checkbox"/> A CENTRAL FEATURE |
| <input checked="" type="checkbox"/> SPORTS FACILITY | <input type="checkbox"/> SCOUT HUT |
| <input checked="" type="checkbox"/> LOCAL SHOPS | <input type="checkbox"/> OTHER (Please state) |

12. To your knowledge are there any public paths crossing the land?
 YES

13. How do/did you gain access to the land?
 VIA PATH

14. Why do you go on to this piece of land?
 MOST DAYS

15. How often do/did you use the land (apart from the public paths)?
 MOST DAYS

16. What activities do/did you take part in?
 SHORT CUT.

17. Does your immediate family use the land?
 YES.

18. If so, what for?
SHORT CUT.

19. Do you know of any community activities that take place or have taken place on the land?
YES.

19a. Please list them and state when and for how long they have taken place.
BONFIRE

20. Do you participate in any of them?
YES

21. Do any organisations use the land for sports or pastimes? If so please specify.

22. Do any seasonal activities take place on the land?
BONFIRE

23. Please tick all the activities that you have seen taking place on the land.

- | | |
|--|---|
| <input checked="" type="checkbox"/> CHILDREN PLAYING | <input type="checkbox"/> FOOTBALL |
| <input type="checkbox"/> ROUNDERS | <input type="checkbox"/> CRICKET |
| <input type="checkbox"/> FISHING | <input type="checkbox"/> BIRD WATCHING |
| <input checked="" type="checkbox"/> DRAWING AND PAINTING | <input type="checkbox"/> PICNICKING |
| <input checked="" type="checkbox"/> DOG WALKING | <input checked="" type="checkbox"/> KITE FLYING |
| <input type="checkbox"/> TEAM GAMES | <input checked="" type="checkbox"/> PEOPLE WALKING |
| <input type="checkbox"/> PICKING BLACKBERRIES | <input checked="" type="checkbox"/> BONFIRE PARTIES |
| <input type="checkbox"/> COMMUNITY CELEBRATIONS | <input checked="" type="checkbox"/> BICYCLE RIDING |
| <input type="checkbox"/> FETES | <input type="checkbox"/> CAROL SINGING |
| <input type="checkbox"/> OTHER (Please state) | |

24. Do you know who is the owner of the land?
NO

25. Do you know who is the occupier of the land?
NO

26. Has the owner or occupier seen you on the land?
NO

27.	What did he or she say?	N/A
28.	Was permission ever sought by you for activities on the land?	NO
28a.	If so, from whom and when.	N/A
29.	Did anyone ever give you permission to go onto the land?	NO
29a.	If yes, when and the reason.	N/A
30.	Have you ever been prevented from using the land?	NO
30a.	If yes, when and the reason.	N/A
31.	Has any attempt ever been made by notice or fencing or by any other means to prevent or discourage the use being made of the land by the local inhabitants?	YES
31a.	If yes, give examples and dates.	NOTICES
32.	Do you have any photographs or any other evidence of use of the land by local inhabitants?	Yes /No
33.	Are you willing to lend them to us?	N/A Yes/No
34.	If you have additional information please attach a separate statement.	Yes /No

<p>35. If you have knowledge of others who may be in a position to complete an evidence form, would you please write their names and addresses upon the reverse of this form.</p>	<p>Yes/No</p>
<p>36. I have carried on the activities referred to in this questionnaire for ..2.7.. years without anybody trying to stop me and I believe the activity should be treated by the law as having a lawful origin.</p>	
<p>37. <i>I understand that the evidence form I have completed in relation to this application may become public knowledge and I authorise the applicant to disclose this form to anyone reasonably requiring access to this application.</i></p>	
<p>38. <i>I also understand that this evidence may be presented at a non-statutory inquiry and I authorise the applicant to use this form for that purpose.</i></p>	

Signed Watters Date 20-07-08 ,

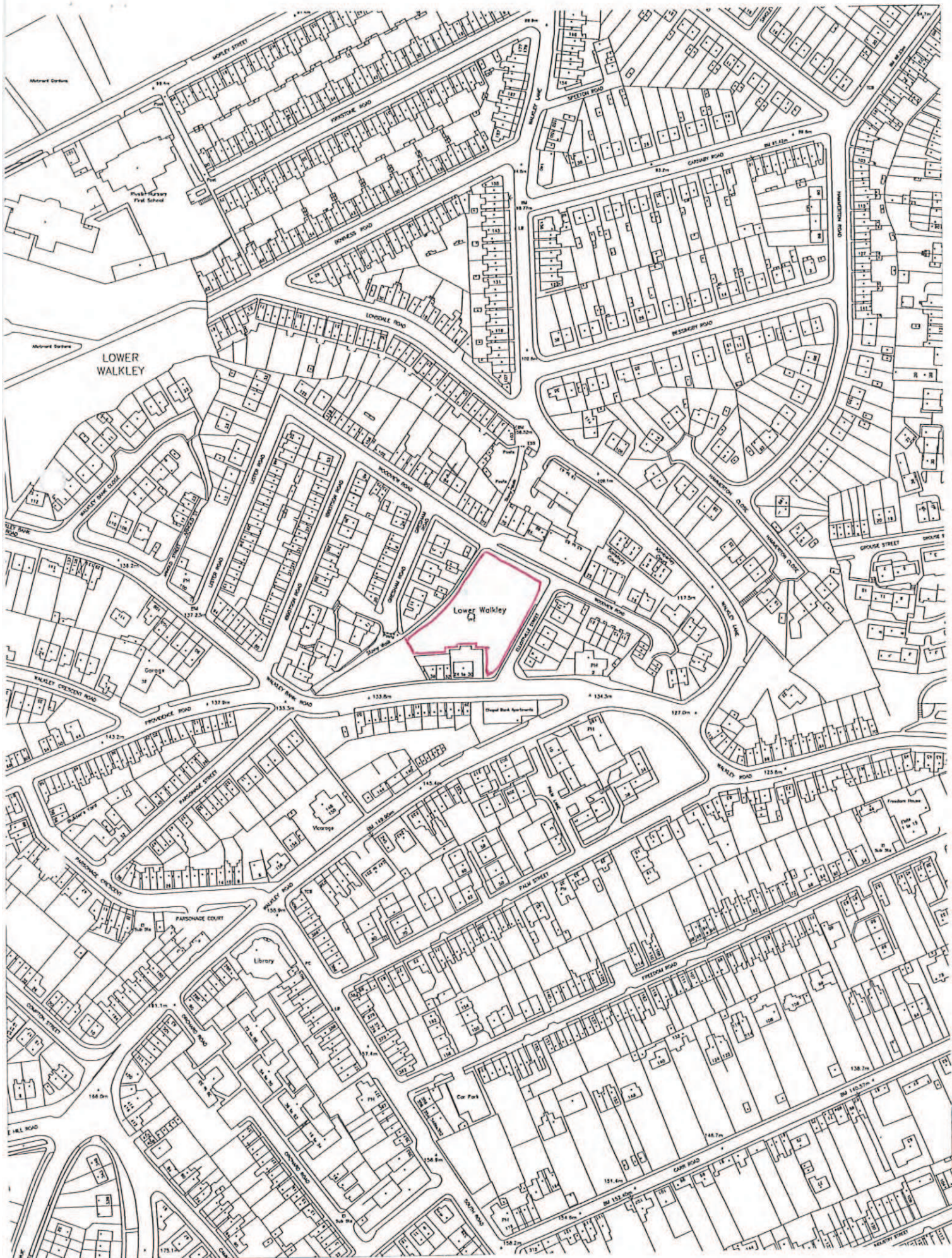
NOTES FOR THE INTERVIEWER

THE GROUNDS FOR REGISTRATION OF A TOWN OR VILLAGE GREEN

Commons Act 2006 section 15, Registration of greens

- (1) Any person may apply to the commons registration authority to register land to which the Part ie part 1 of the Commons Act 2006, registration applies as a town or village green in a case where subsection (2), (3) or (4) applies.
- (2) This subsection applies where –
 - (a) a significant number of the inhabitants of any locality, or of any neighbourhood within a locality, have indulged as of right in lawful sports and pastimes on the land for a period of at least 20 years; and
 - (b) they continue to do so at the time of application.
- (3) This subsection applies where –
 - (a) a significant number of the inhabitants of any locality, or of any neighbourhood within a locality, indulged as of right in lawful sports and pastimes on the land for a period of at least 20 years;
 - (b) they ceased to do so before the time of the application but after the commencement of this section; and
 - (c) the application is made within the period of two years beginning with the cessation referred to in paragraph (b).
- (4) This subsection applies (subject to subsection (5), where –
 - (a) a significant number of the inhabitants of any locality, or of any neighbourhood within a locality, indulged as of right in lawful sports and pastimes on the land for a period of at least 20 years;
 - (b) they ceased to do so before the commencement of this section; and
 - (c) the application is made within the period of five years beginning with the cessation referred to in paragraph (b).

Date 1.4.2007





Open Spaces Society

**EVIDENCE QUESTIONNAIRE
IN SUPPORT OF CLAIM FOR
REGISTRATION AS A NEW GREEN**

COMMONS ACT 2006

25a Bell Street, Henley-on-Thames
Oxfordshire RG9 2BA
Email: hq@oss.org.uk Website: www.oss.org.uk
Registered charity: 214753

Date 1.4.2007

**EVIDENCE QUESTIONNAIRE IN SUPPORT OF REGISTRATION AS
A NEW GREEN**

NAME	LISA BRIGGS	
ADDRESS	27 COALBROOK RD, SHEFFIELD	
POSTCODE	S13 9XU	TELEPHONE NO

1. Address when you used the land. (The land in this form means 'the claimed land'.)	6 ELLIOTVILLE ST WALKER S6 5BT
2. Address when you knew the land was used by the local inhabitants.	↑ AS ABOVE
3a. Did you sign the reverse side of 'Map A' confirming it relates to this evidence provided by you? (Map A is the map showing the claimed land, and the claimed locality which uses the land, which should accompany the form and which will subsequently accompany the application: see Form 44 part 5 & 6 (and note 5 & 6).)	Yes/No <input checked="" type="radio"/> Yes
3b. Please confirm that you agree with the boundaries of the locality (or neighbourhood within a locality) on 'Map A' edged in <u>RED</u> (state the colour)	
4. Please mark the location of your house on 'Map A' with an X.	
5. By what, if any, name is the land shown on 'Map A' known?	SPARE GROUND
6. Has it ever to your knowledge been known by any other name? If so, what name?	NO
7. For how many years have you known the land?	From 1986..... to 2008.....
8. Between which years did you use it?	From 1986..... to 1996..... Then from 1998..... to PRESENT TIME

9. Do you consider yourself to be a local inhabitant in respect of the land?
 YES

10. During the time you have used the land, has the general pattern of use remained basically the same?
 YES

11. What recognisable facilities are available to the local inhabitants of your locality? Please tick all boxes that apply and add any OTHER additional matters not covered.

- | | |
|--|---|
| <input checked="" type="checkbox"/> SCHOOL CATCHMENT AREA | <input checked="" type="checkbox"/> AREA POLICEMAN |
| <input type="checkbox"/> LOCAL SCHOOL | <input checked="" type="checkbox"/> DOCTOR'S SURGERY |
| <input checked="" type="checkbox"/> RESIDENTS' ASSOCIATION | <input type="checkbox"/> COMMUNITY ACTIVITIES |
| <input type="checkbox"/> COMMUNITY CENTRE | <input checked="" type="checkbox"/> NEIGHBOURHOOD WATCH |
| <input checked="" type="checkbox"/> LOCAL CHURCH OR PLACE OF WORSHIP | <input type="checkbox"/> A CENTRAL FEATURE |
| <input checked="" type="checkbox"/> SPORTS FACILITY | <input type="checkbox"/> SCOUT HUT |
| <input checked="" type="checkbox"/> LOCAL SHOPS | <input type="checkbox"/> OTHER (Please state) |

12. To your knowledge are there any public paths crossing the land?
 YES

13. How do/did you gain access to the land?
 FENCE HAS OPENING AT TOP + BOTTOM

14. Why do you go on to this piece of land?
 DOG WALKING + SHORT CUT TO HILLSBOROUGH SHOPS + PUBS
 CHILDREN PLAY WHEN I GO TO MY MUMS

15. How often do/did you use the land (apart from the public paths)?
 WEEKLEY

16. What activities do/did you take part in?
 BALL GAMES WALKING DOG

17. Does your immediate family use the land?
 YES

18. If so, what for?
 SHORT CUTTS TO SHOPS + PUB.
 CHILDREN PLAYING AND PICNICS

19. Do you know of any community activities that take place or have taken place on the land?
~~BONFIRES~~ YES

19a. Please list them and state when and for how long they have taken place.
 BONFIRES NOT HAD ONE FOR.
 ABOUT 8YRS

20. Do you participate in any of them?
 WE USED TO

21. Do any organisations use the land for sports or pastimes? If so please specify.
 NO

22. Do any seasonal activities take place on the land?
 SLEDGING

23. Please tick all the activities that you have seen taking place on the land.

- | | |
|--|---|
| <input checked="" type="checkbox"/> CHILDREN PLAYING | <input type="checkbox"/> FOOTBALL |
| <input type="checkbox"/> ROUNDERS | <input type="checkbox"/> CRICKET |
| <input type="checkbox"/> FISHING | <input checked="" type="checkbox"/> BIRD WATCHING |
| <input type="checkbox"/> DRAWING AND PAINTING | <input checked="" type="checkbox"/> PICNICKING |
| <input checked="" type="checkbox"/> DOG WALKING | <input type="checkbox"/> KITE FLYING |
| <input type="checkbox"/> TEAM GAMES | <input checked="" type="checkbox"/> PEOPLE WALKING |
| <input type="checkbox"/> PICKING BLACKBERRIES | <input checked="" type="checkbox"/> BONFIRE PARTIES |
| <input type="checkbox"/> COMMUNITY CELEBRATIONS | <input type="checkbox"/> BICYCLE RIDING |
| <input type="checkbox"/> FETES | <input type="checkbox"/> CAROL SINGING |
| <input type="checkbox"/> OTHER (Please state) | |

24. Do you know who is the owner of the land?
 NO

25. Do you know who is the occupier of the land?
 NO

26. Has the owner or occupier seen you on the land?
 ?

27. What did he or she say?	
	N/A
28. Was permission ever sought by you for activities on the land?	
	NO
28a. If so, from whom and when.	
	N/A
29. Did anyone ever give you permission to go onto the land?	
	NO
29a. If yes, when and the reason.	
	N/A
30. Have you ever been prevented from using the land?	
	NO
30a. If yes, when and the reason.	
	N/A
31. Has any attempt ever been made by notice or fencing or by any other means to prevent or discourage the use being made of the land by the local inhabitants?	
	YES FENCE PUT UP BUT LOCAL INHABITANTS IGNORED IT
31a. If yes, give examples and dates.	
	1999 2004 AND MORE IN 2008
32. Do you have any photographs or any other evidence of use of the land by local inhabitants?	Yes/No
	No
33. Are you willing to lend them to us?	Yes/No
34. If you have additional information please attach a separate statement.	Yes/No
	No

35.	If you have knowledge of others who may be in a position to complete an evidence form, would you please write their names and addresses upon the reverse of this form.	Yes/No
36.	I have carried on the activities referred to in this questionnaire for <u>.27.</u> years without anybody trying to stop me and I believe the activity should be treated by the law as having a lawful origin.	
37.	<i>I understand that the evidence form I have completed in relation to this application may become public knowledge and I authorise the applicant to disclose this form to anyone reasonably requiring access to this application.</i>	
38.	<i>I also understand that this evidence may be presented at a non-statutory inquiry and I authorise the applicant to use this form for that purpose.</i>	

Signed



Date

31-7-08

NOTES FOR THE INTERVIEWER

THE GROUNDS FOR REGISTRATION OF A TOWN OR VILLAGE GREEN

Commons Act 2006 section 15, Registration of greens

- (1) Any person may apply to the commons registration authority to register land to which the Part ie part 1 of the Commons Act 2006, registration applies as a town or village green in a case where subsection (2), (3) or (4) applies.
- (2) This subsection applies where –
 - (a) a significant number of the inhabitants of any locality, or of any neighbourhood within a locality, have indulged as of right in lawful sports and pastimes on the land for a period of at least 20 years; and
 - (b) they continue to do so at the time of application.
- (3) This subsection applies where –
 - (a) a significant number of the inhabitants of any locality, or of any neighbourhood within a locality, indulged as of right in lawful sports and pastimes on the land for a period of at least 20 years;
 - (b) they ceased to do so before the time of the application but after the commencement of this section; and
 - (c) the application is made within the period of two years beginning with the cessation referred to in paragraph (b).
- (4) This subsection applies (subject to subsection (5), where –
 - (a) a significant number of the inhabitants of any locality, or of any neighbourhood within a locality, indulged as of right in lawful sports and pastimes on the land for a period of at least 20 years;
 - (b) they ceased to do so before the commencement of this section; and
 - (c) the application is made within the period of five years beginning with the cessation referred to in paragraph (b).

Date 1.4.2007





Open Spaces Society

**EVIDENCE QUESTIONNAIRE
IN SUPPORT OF CLAIM FOR
REGISTRATION AS A NEW GREEN**

COMMONS ACT 2006

25a Bell Street, Henley-on-Thames
Oxfordshire RG9 2BA
Email: hq@oss.org.uk Website: www.oss.org.uk
Registered charity: 214753

Date 1.4.2007

**EVIDENCE QUESTIONNAIRE IN SUPPORT OF REGISTRATION AS
A NEW GREEN**

NAME	JULIE SKILBECK		
ADDRESS	186 WALKLEY CRESCENT ROAD		
POSTCODE	Sb 5BB	TELEPHONE NO	0114 2346823

1. Address when you used the land. (The land in this form means 'the claimed land'.)	S/A
2. Address when you knew the land was used by the local inhabitants.	S/A
3a. Did you sign the reverse side of 'Map A' confirming it relates to this evidence provided by you? (Map A is the map showing the claimed land, and the claimed locality which uses the land, which should accompany the form and which will subsequently accompany the application: see Form 44 part 5 & 6 (and note 5 & 6).)	<input checked="" type="radio"/> Yes <input type="radio"/> No
3b. Please confirm that you agree with the boundaries of the locality (or neighbourhood within a locality) on 'Map A' edged in ... <u>Red</u> ... (state the colour)	Yes
4. Please mark the location of your house on 'Map A' with an X.	
5. By what, if any, name is the land shown on 'Map A' known?	
6. Has it ever to your knowledge been known by any other name? If so, what name?	
7. For how many years have you known the land?	From ... <u>1996</u> ... to ... <u>2008</u> ...
8. Between which years did you use it?	From ... <u>1996</u> ... to ... <u>2008</u> ... Then from to

9. Do you consider yourself to be a local inhabitant in respect of the land?
Yes

10. During the time you have used the land, has the general pattern of use remained basically the same?
Yes

11. What recognisable facilities are available to the local inhabitants of your locality? *Please tick all boxes that apply and add any OTHER additional matters not covered.*

- | | |
|--|--|
| <input checked="" type="checkbox"/> SCHOOL CATCHMENT AREA | <input checked="" type="checkbox"/> AREA POLICEMAN |
| <input checked="" type="checkbox"/> LOCAL SCHOOL | <input checked="" type="checkbox"/> DOCTOR'S SURGERY |
| <input checked="" type="checkbox"/> RESIDENTS' ASSOCIATION | <input checked="" type="checkbox"/> COMMUNITY ACTIVITIES |
| <input checked="" type="checkbox"/> COMMUNITY CENTRE | <input type="checkbox"/> NEIGHBOURHOOD WATCH |
| <input checked="" type="checkbox"/> LOCAL CHURCH OR PLACE OF WORSHIP | <input checked="" type="checkbox"/> A CENTRAL FEATURE |
| <input type="checkbox"/> SPORTS FACILITY | <input type="checkbox"/> SCOUT HUT |
| <input checked="" type="checkbox"/> LOCAL SHOPS | <input type="checkbox"/> OTHER (Please state) |

12. To your knowledge are there any public paths crossing the land?
Yes

13. How do/did you gain access to the land?
Via access points in fence situated on Elliotville Street and Stony Walk

14. Why do you go on to this piece of land?
To pass through from Wakeley to Hillsborough and for children to play

15. How often do/did you use the land (apart from the public paths)?
Three times a week

16. What activities do/did you take part in?
Children's play

17. Does your immediate family use the land?
Yes

18. If so, what for?
Children play

19. Do you know of any community activities that take place or have taken place on the land?
Yes a) Dog walking b) Children playing

19a. Please list them and state when and for how long they have taken place.
Dog walking - since I have lived here (1996)

20. Do you participate in any of them?
Yes b

21. Do any organisations use the land for sports or pastimes? If so please specify.
Do not know

22. Do any seasonal activities take place on the land?
Do not know

23. Please tick all the activities that you have seen taking place on the land.

- | | |
|--|--|
| <input checked="" type="checkbox"/> CHILDREN PLAYING | <input type="checkbox"/> FOOTBALL |
| <input type="checkbox"/> ROUNDERS | <input type="checkbox"/> CRICKET |
| <input type="checkbox"/> FISHING | <input type="checkbox"/> BIRD WATCHING |
| <input type="checkbox"/> DRAWING AND PAINTING | <input type="checkbox"/> PICNICKING |
| <input checked="" type="checkbox"/> DOG WALKING | <input type="checkbox"/> KITE FLYING |
| <input type="checkbox"/> TEAM GAMES | <input type="checkbox"/> PEOPLE WALKING |
| <input type="checkbox"/> PICKING BLACKBERRIES | <input type="checkbox"/> BONFIRE PARTIES |
| <input type="checkbox"/> COMMUNITY CELEBRATIONS | <input type="checkbox"/> BICYCLE RIDING |
| <input type="checkbox"/> FETES | <input type="checkbox"/> CAROL SINGING |
| <input type="checkbox"/> OTHER (Please state) | |

24. Do you know who is the owner of the land?
No Possibly City Council

25. Do you know who is the occupier of the land?
No

26. Has the owner or occupier seen you on the land?
Don't know

27. What did he or she say?

✓

28. Was permission ever sought by you for activities on the land?

No, thought it was common land

28a. If so, from whom and when.

✓

29. Did anyone ever give you permission to go onto the land?

No

29a. If yes, when and the reason.

30. Have you ever been prevented from using the land?

Yes attempts have been made to prevent access by fencing

30a. If yes, when and the reason.

A couple of years ago.

31. Has any attempt ever been made by notice or fencing or by any other means to prevent or discourage the use being made of the land by the local inhabitants?

Yes

31a. If yes, give examples and dates.

Fencing was put up around parts of the site? A couple of years ago. Notices erected saying private property

32. Do you have any photographs or any other evidence of use of the land by local inhabitants?

Yes/No

33. Are you willing to lend them to us?

Yes/No

34. If you have additional information please attach a separate statement.

Yes/No

<p>35. If you have knowledge of others who may be in a position to complete an evidence form, would you please write their names and addresses upon the reverse of this form.</p>	<p>Yes/No <input checked="" type="radio"/></p>
<p>36. I have carried on the activities referred to in this questionnaire for years without anybody trying to stop me and I believe the activity should be treated by the law as having a lawful origin.</p>	<p>12</p>
<p>37. <i>I understand that the evidence form I have completed in relation to this application may become public knowledge and I authorise the applicant to disclose this form to anyone reasonably requiring access to this application.</i></p>	
<p>38. <i>I also understand that this evidence may be presented at a non-statutory inquiry and I authorise the applicant to use this form for that purpose.</i></p>	

Signed *Julie Skilbeck* Date

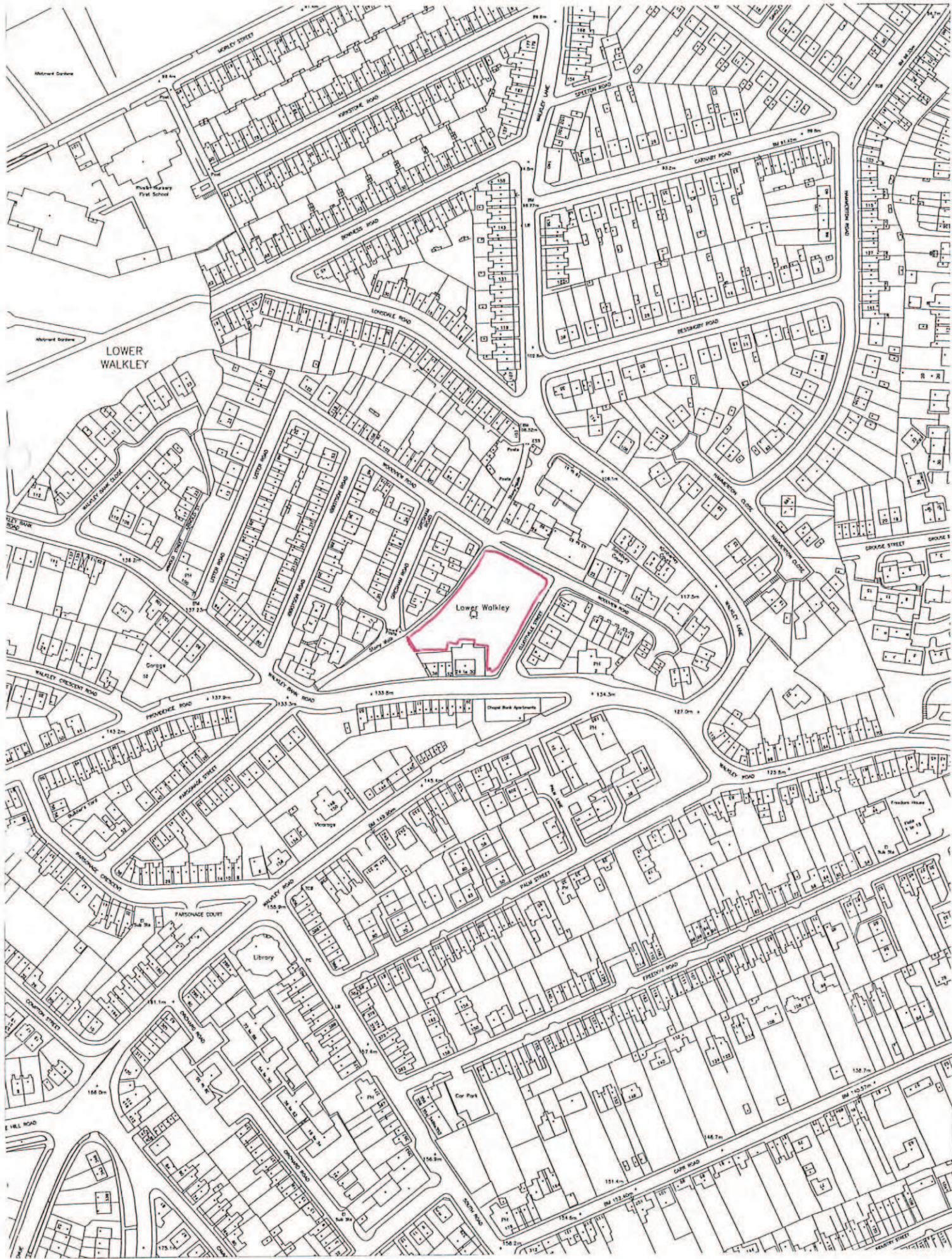
NOTES FOR THE INTERVIEWER

THE GROUNDS FOR REGISTRATION OF A TOWN OR VILLAGE GREEN

Commons Act 2006 section 15, Registration of greens

- (1) Any person may apply to the commons registration authority to register land to which the Part ie part 1 of the Commons Act 2006, registration applies as a town or village green in a case where subsection (2), (3) or (4) applies.
- (2) This subsection applies where –
 - (a) a significant number of the inhabitants of any locality, or of any neighbourhood within a locality, have indulged as of right in lawful sports and pastimes on the land for a period of at least 20 years; and
 - (b) they continue to do so at the time of application.
- (3) This subsection applies where –
 - (a) a significant number of the inhabitants of any locality, or of any neighbourhood within a locality, indulged as of right in lawful sports and pastimes on the land for a period of at least 20 years;
 - (b) they ceased to do so before the time of the application but after the commencement of this section; and
 - (c) the application is made within the period of two years beginning with the cessation referred to in paragraph (b).
- (4) This subsection applies (subject to subsection (5), where –
 - (a) a significant number of the inhabitants of any locality, or of any neighbourhood within a locality, indulged as of right in lawful sports and pastimes on the land for a period of at least 20 years;
 - (b) they ceased to do so before the commencement of this section; and
 - (c) the application is made within the period of five years beginning with the cessation referred to in paragraph (b).

Date 1.4.2007





Open Spaces Society

**EVIDENCE QUESTIONNAIRE
IN SUPPORT OF CLAIM FOR
REGISTRATION AS A NEW GREEN**

COMMONS ACT 2006

25a Bell Street, Henley-on-Thames
Oxfordshire RG9 2BA
Email: hq@oss.org.uk Website: www.oss.org.uk
Registered charity: 214753

Date 1.4.200

**EVIDENCE QUESTIONNAIRE IN SUPPORT OF REGISTRATION AS
A NEW GREEN**

NAME	J B BARKER	
ADDRESS	80 WOODVIEW ROAD, SHEFFIELD	
POSTCODE	S6 5AB	TELEPHONE NO 0114 2337371

1. Address when you used the land. (The land in this form means 'the claimed land'.)	AS ABOVE
2. Address when you knew the land was used by the local inhabitants.	AS ABOVE
3a. Did you sign the reverse side of 'Map A' confirming it relates to this evidence provided by you? (Map A is the map showing the claimed land, and the claimed locality which uses the land, which should accompany the form and which will subsequently accompany the application: see Form 44 part 5 & 6 (and note 5 & 6).)	Yes/No YES
3b. Please confirm that you agree with the boundaries of the locality (or neighbourhood within a locality) on 'Map A' edged in RED (state the colour)	YES
4. Please mark the location of your house on 'Map A' with an X.	THE FIELD
5. By what, if any, name is the land shown on 'Map A' known?	THE FIELD
6. Has it ever to your knowledge been known by any other name? If so, what name?	No.
7. For how many years have you known the land?	From 1955 to 2008
8. Between which years did you use it?	From 1955 to 2008 Then from to

9. Do you consider yourself to be a local inhabitant in respect of the land?
 YES.

10. During the time you have used the land, has the general pattern of use remained basically the same?
 TREES PLANTED EARLY 1980

11. What recognisable facilities are available to the local inhabitants of your locality? Please tick all boxes that apply and add any OTHER additional matters not covered.

- | | |
|--|--|
| <input checked="" type="checkbox"/> SCHOOL CATCHMENT AREA | <input checked="" type="checkbox"/> AREA POLICEMAN |
| <input type="checkbox"/> LOCAL SCHOOL | <input type="checkbox"/> DOCTOR'S SURGERY |
| <input checked="" type="checkbox"/> RESIDENTS' ASSOCIATION | <input checked="" type="checkbox"/> COMMUNITY ACTIVITIES |
| <input checked="" type="checkbox"/> COMMUNITY CENTRE | <input type="checkbox"/> NEIGHBOURHOOD WATCH |
| <input checked="" type="checkbox"/> LOCAL CHURCH OR PLACE OF WORSHIP | <input type="checkbox"/> A CENTRAL FEATURE |
| <input checked="" type="checkbox"/> SPORTS FACILITY | <input type="checkbox"/> SCOUT HUT |
| <input checked="" type="checkbox"/> LOCAL SHOPS | <input type="checkbox"/> OTHER (Please state) |

12. To your knowledge are there any public paths crossing the land?
 YES.

13. How do/did you gain access to the land?
 OPEN FIELD WALK STRAIGHT ON TO IT.

14. Why do you go on to this piece of land?
 CHILDREN PLAYED THERE

15. How often do/did you use the land (apart from the public paths)?
 MOST DAYS

16. What activities do/did you take part in?
 BONFIRES. SLEDGING, CHILDREN PLAYING.

17. Does your immediate family use the land?
 GROWN UP NOW BUT DID.

18. If so, what for?
GENERAL CHILDREN PLAYING, BONFIRE

19. Do you know of any community activities that take place or have taken place on the land?
BONFIRE YES

19a. Please list them and state when and for how long they have taken place.
BONFIRES. MANY YEARS.

20. Do you participate in any of them?
NOT NOW TOO OLD.

21. Do any organisations use the land for sports or pastimes? If so please specify.
NO.

22. Do any seasonal activities take place on the land?
AS ABOVE.

23. Please tick all the activities that you have seen taking place on the land.

- | | |
|--|---|
| <input checked="" type="checkbox"/> CHILDREN PLAYING | <input type="checkbox"/> FOOTBALL |
| <input type="checkbox"/> ROUNDERS | <input type="checkbox"/> CRICKET |
| <input type="checkbox"/> FISHING | <input type="checkbox"/> BIRD WATCHING |
| <input type="checkbox"/> DRAWING AND PAINTING | <input type="checkbox"/> PICNICKING |
| <input checked="" type="checkbox"/> DOG WALKING | <input checked="" type="checkbox"/> KITE FLYING |
| <input checked="" type="checkbox"/> TEAM GAMES | <input checked="" type="checkbox"/> PEOPLE WALKING |
| <input type="checkbox"/> PICKING BLACKBERRIES | <input checked="" type="checkbox"/> BONFIRE PARTIES |
| <input type="checkbox"/> COMMUNITY CELEBRATIONS | <input checked="" type="checkbox"/> BICYCLE RIDING |
| <input type="checkbox"/> FETES | <input type="checkbox"/> CAROL SINGING |
| <input type="checkbox"/> OTHER (Please state)
SHEDDING. | |

24. Do you know who is the owner of the land?
NO.

25. Do you know who is the occupier of the land?
NO.

26. Has the owner or occupier seen you on the land?
NO.

27. What did he or she say?	NOT APPLICABLE.
28. Was permission ever sought by you for activities on the land?	NO.
28a. If so, from whom and when.	NO.
29. Did anyone ever give you permission to go onto the land?	NO.
29a. If yes, when and the reason.	
30. Have you ever been prevented from using the land?	SOMEONE HAS TRIED.
30a. If yes, when and the reason.	KEEPING THEM OFF IT.
31. Has any attempt ever been made by notice or fencing or by any other means to prevent or discourage the use being made of the land by the local inhabitants?	YES.
31a. If yes, give examples and dates.	FENCING 2004 PLUS TREE CUTTING 2008.
32. Do you have any photographs or any other evidence of use of the land by local inhabitants?	<input checked="" type="radio"/> Yes/ <input type="radio"/> No
33. Are you willing to lend them to us?	<input checked="" type="radio"/> Yes/ <input type="radio"/> No
34. If you have additional information please attach a separate statement.	<input checked="" type="radio"/> Yes/ <input type="radio"/> No

35.	If you have knowledge of others who may be in a position to complete an evidence form, would you please write their names and addresses upon the reverse of this form.	Yes/No
36.	I have carried on the activities referred to in this questionnaire for ... <u>53</u> years without anybody trying to stop me and I believe the activity should be treated by the law as having a lawful origin.	
37.	<i>I understand that the evidence form I have completed in relation to this application may become public knowledge and I authorise the applicant to disclose this form to anyone reasonably requiring access to this application.</i>	
38.	<i>I also understand that this evidence may be presented at a non-statutory inquiry and I authorise the applicant to use this form for that purpose.</i>	

Signed *Robert B. Baker*, Date *25/7/08*

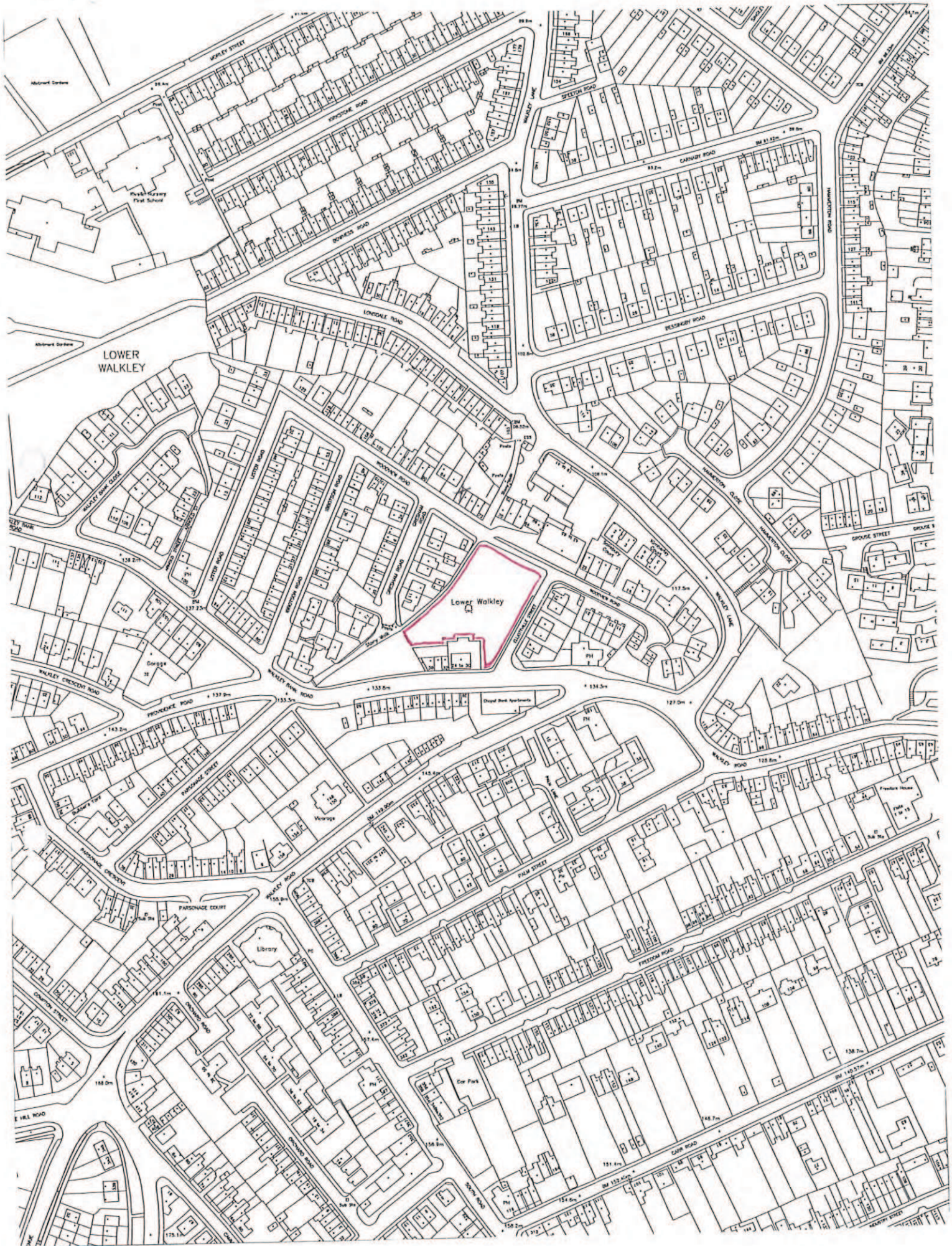
NOTES FOR THE INTERVIEWER

THE GROUNDS FOR REGISTRATION OF A TOWN OR VILLAGE GREEN

Commons Act 2006 section 15, Registration of greens

- (1) Any person may apply to the commons registration authority to register land to which the Part ie part 1 of the Commons Act 2006, registration applies as a town or village green in a case where subsection (2), (3) or (4) applies.
- (2) This subsection applies where --
 - (a) a significant number of the inhabitants of any locality, or of any neighbourhood within a locality, have indulged as of right in lawful sports and pastimes on the land for a period of at least 20 years; and
 - (b) they continue to do so at the time of application.
- (3) This subsection applies where --
 - (a) a significant number of the inhabitants of any locality, or of any neighbourhood within a locality, indulged as of right in lawful sports and pastimes on the land for a period of at least 20 years;
 - (b) they ceased to do so before the time of the application but after the commencement of this section; and
 - (c) the application is made within the period of two years beginning with the cessation referred to in paragraph (b).
- (4) This subsection applies (subject to subsection (5), where --
 - (a) a significant number of the inhabitants of any locality, or of any neighbourhood within a locality, indulged as of right in lawful sports and pastimes on the land for a period of at least 20 years;
 - (b) they ceased to do so before the commencement of this section; and
 - (c) the application is made within the period of five years beginning with the cessation referred to in paragraph (b).

Date 1.4.2007



" Our son played on there - he's 49 now. They used to sledge right down it. And we always had the bonfire on there - all the local people came. And then the ducks! There were 4 ducks, they lived a bit down the road but they used to waddle up and slide down the path when it rained!"

Jean Barker
80 Woodrow R.



Open Spaces Society

**EVIDENCE QUESTIONNAIRE
IN SUPPORT OF CLAIM FOR
REGISTRATION AS A NEW GREEN**

COMMONS ACT 2006

25a Bell Street, Henley-on-Thames
Oxfordshire RG9 2BA
Email: hq@oss.org.uk Website: www.oss.org.uk
Registered charity: 214753

Date 1.4.2007

**EVIDENCE QUESTIONNAIRE IN SUPPORT OF REGISTRATION AS
A NEW GREEN**

NAME	MARTIN SHARP		
ADDRESS	92 WOODVIEW ROAD WALKLEY		
POSTCODE	S6 5AB	TELEPHONE NO	2334555

1. Address when you used the land. (The land in this form means 'the claimed land'.)	As above	
2. Address when you knew the land was used by the local inhabitants.	As above	
3a. Did you sign the reverse side of 'Map A' confirming it relates to this evidence provided by you? (Map A is the map showing the claimed land, and the claimed locality which uses the land, which should accompany the form and which will subsequently accompany the application: see Form 44 part 5 & 6 (and note 5 & 6).)	Yes	No
3b. Please confirm that you agree with the boundaries of the locality (or neighbourhood within a locality) on 'Map A' edged in ...RED..... (state the colour)	I Agree	
4. Please mark the location of your house on 'Map A' with an X.		
5. By what, if any, name is the land shown on 'Map A' known?	Lower Walkley Green	
6. Has it ever to your knowledge been known by any other name? If so, what name?	Not to my knowledge	
7. For how many years have you known the land?	From Dec. 2005 to July 2008	
8. Between which years did you use it?	From 2005 to 2008 Then from to	

9. Do you consider yourself to be a local inhabitant in respect of the land? *Yes*

10. During the time you have used the land, has the general pattern of use remained basically the same? *Yes*

11. What recognisable facilities are available to the local inhabitants of your locality? *Please tick all boxes that apply and add any OTHER additional matters not covered.*

- | | |
|--|--|
| <input checked="" type="checkbox"/> SCHOOL CATCHMENT AREA | <input checked="" type="checkbox"/> AREA POLICEMAN |
| <input checked="" type="checkbox"/> LOCAL SCHOOL | <input checked="" type="checkbox"/> DOCTOR'S SURGERY |
| <input checked="" type="checkbox"/> RESIDENTS' ASSOCIATION | <input type="checkbox"/> COMMUNITY ACTIVITIES |
| <input type="checkbox"/> COMMUNITY CENTRE | <input type="checkbox"/> NEIGHBOURHOOD WATCH |
| <input checked="" type="checkbox"/> LOCAL CHURCH OR PLACE OF WORSHIP | <input type="checkbox"/> A CENTRAL FEATURE |
| <input checked="" type="checkbox"/> SPORTS FACILITY | <input type="checkbox"/> SCOUT HUT |
| <input checked="" type="checkbox"/> LOCAL SHOPS | <input checked="" type="checkbox"/> OTHER (Please state) <i>Library + Dubs</i> |

12. To your knowledge are there any public paths crossing the land? *Yes Two No.*

13. How do/did you gain access to the land? *Via paths*

14. Why do you go on to this piece of land? *To walk the dog, for me it is a shortcut + to enjoy the new and birds*

15. How often do/did you use the land (apart from the public paths)? *Everytime I have a dog to walk*

16. What activities do/did you take part in? *walking*

17. Does your immediate family use the land? *No*

18. If so, what for?
N/A

19. Do you know of any community activities that take place or have taken place on the land?
Annual Bazaar Yes

19a. Please list them and state when and for how long they have taken place.
Annual Bazaar

20. Do you participate in any of them?
No - no longer running

21. Do any organisations use the land for sports or pastimes? If so please specify.
No

22. Do any seasonal activities take place on the land?
Yes No 192

23. Please tick all the activities that you have seen taking place on the land.

- | | |
|--|--|
| <input checked="" type="checkbox"/> CHILDREN PLAYING | <input type="checkbox"/> FOOTBALL |
| <input type="checkbox"/> ROUNDERS | <input type="checkbox"/> CRICKET |
| <input type="checkbox"/> FISHING | <input checked="" type="checkbox"/> BIRD WATCHING |
| <input type="checkbox"/> DRAWING AND PAINTING | <input type="checkbox"/> PICNICKING |
| <input checked="" type="checkbox"/> DOG WALKING | <input type="checkbox"/> KITE FLYING |
| <input type="checkbox"/> TEAM GAMES | <input checked="" type="checkbox"/> PEOPLE WALKING |
| <input type="checkbox"/> PICKING BLACKBERRIES | <input type="checkbox"/> BONFIRE PARTIES |
| <input type="checkbox"/> COMMUNITY CELEBRATIONS | <input checked="" type="checkbox"/> BICYCLE RIDING |
| <input type="checkbox"/> FETES | <input type="checkbox"/> CAROL SINGING |
| <input type="checkbox"/> OTHER (Please state) | |

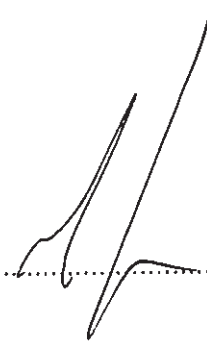
24. Do you know who is the owner of the land?
No

25. Do you know who is the occupier of the land?
No

26. Has the owner or occupier seen you on the land?
N/A

27. What did he or she say?	N/A
28. Was permission ever sought by you for activities on the land?	No
28a. If so, from whom and when.	N/A
29. Did anyone ever give you permission to go onto the land?	No
29a. If yes, when and the reason.	N/A
30. Have you ever been prevented from using the land?	No
30a. If yes, when and the reason.	N/A
31. Has any attempt ever been made by notice or fencing or by any other means to prevent or discourage the use being made of the land by the local inhabitants?	Yes
31a. If yes, give examples and dates.	Spring 2008 fence erected in attempt by other party to claim land. fence was already open @ fallowed to maintain access
32. Do you have any photographs or any other evidence of use of the land by local inhabitants?	Yes /No
33. Are you willing to lend them to us?	Yes/No N/A
34. If you have additional information please attach a separate statement. Yes/No	* I value the space as a break to the urban sprawl and a place for children to play. I do think it provides necessary space for wildlife.

<p>35. If you have knowledge of others who may be in a position to complete an evidence form, would you please write their names and addresses upon the reverse of this form.</p>	<p>Yes/No</p>
<p>36. I have carried on the activities referred to in this questionnaire for ...<u>3</u>... years without anybody trying to stop me and I believe the activity should be treated by the law as having a lawful origin.</p>	
<p>37. <i>I understand that the evidence form I have completed in relation to this application may become public knowledge and I authorise the applicant to disclose this form to anyone reasonably requiring access to this application.</i></p>	
<p>38. <i>I also understand that this evidence may be presented at a non-statutory inquiry and I authorise the applicant to use this form for that purpose.</i></p>	

Signed  Date 26th July 2008

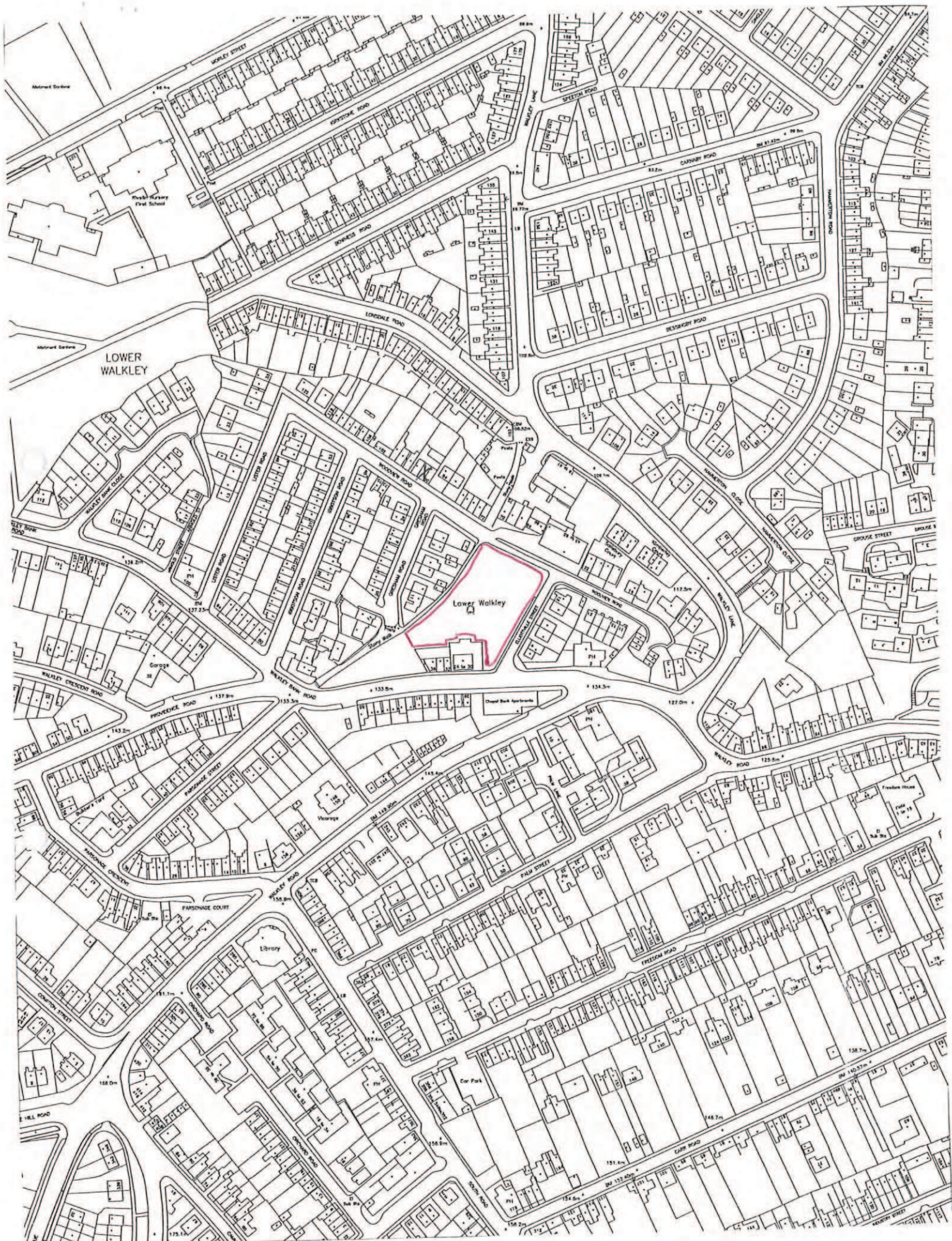
NOTES FOR THE INTERVIEWER

THE GROUNDS FOR REGISTRATION OF A TOWN OR VILLAGE GREEN

Commons Act 2006 section 15, Registration of greens

- (1) Any person may apply to the commons registration authority to register land to which the Part ie part 1 of the Commons Act 2006, registration applies as a town or village green in a case where subsection (2), (3) or (4) applies.
- (2) This subsection applies where –
 - (a) a significant number of the inhabitants of any locality, or of any neighbourhood within a locality, have indulged as of right in lawful sports and pastimes on the land for a period of at least 20 years; and
 - (b) they continue to do so at the time of application.
- (3) This subsection applies where –
 - (a) a significant number of the inhabitants of any locality, or of any neighbourhood within a locality, indulged as of right in lawful sports and pastimes on the land for a period of at least 20 years;
 - (b) they ceased to do so before the time of the application but after the commencement of this section; and
 - (c) the application is made within the period of two years beginning with the cessation referred to in paragraph (b).
- (4) This subsection applies (subject to subsection (5), where –
 - (a) a significant number of the inhabitants of any locality, or of any neighbourhood within a locality, indulged as of right in lawful sports and pastimes on the land for a period of at least 20 years;
 - (b) they ceased to do so before the commencement of this section; and
 - (c) the application is made within the period of five years beginning with the cessation referred to in paragraph (b).

Date 1.4.2007





Open Spaces Society

**EVIDENCE QUESTIONNAIRE
IN SUPPORT OF CLAIM FOR
REGISTRATION AS A NEW GREEN**

COMMONS ACT 2006

25a Bell Street, Henley-on-Thames
Oxfordshire RG9 2BA
Email: hq@oss.org.uk Website: www.oss.org.uk
Registered charity: 214753

Date 1.4.2007

**EVIDENCE QUESTIONNAIRE IN SUPPORT OF REGISTRATION AS
A NEW GREEN**

NAME	MALACHY SCULLY		
ADDRESS	109, WALKLEY LANE, SHEFFIELD		
POSTCODE	S6 2NZ	TELEPHONE NO	0114 2346227

1. Address when you used the land. (The land in this form means 'the claimed land'.)	109, WALKLEY LANE, SHEFFIELD
2. Address when you knew the land was used by the local inhabitants.	AS ABOVE
3a. Did you sign the reverse side of 'Map A' confirming it relates to this evidence provided by you? (Map A is the map showing the claimed land, and the claimed locality which uses the land, which should accompany the form and which will subsequently accompany the application: see Form 44 part 5 & 6 (and note 5 & 6).)	Yes/No <input checked="" type="radio"/> Yes <input type="radio"/> No
3b. Please confirm that you agree with the boundaries of the locality (or neighbourhood within a locality) on 'Map A' edged inRED..... (state the colour)	Yes
4. Please mark the location of your house on 'Map A' with an X.	
5. By what, if any, name is the land shown on 'Map A' known?	The field.
6. Has it ever to your knowledge been known by any other name? If so, what name?	No
7. For how many years have you known the land?	21 years From 1987 to present.
8. Between which years did you use it?	From 1987 to present. Then from to

9. Do you consider yourself to be a local inhabitant in respect of the land? *Yes*

10. During the time you have used the land, has the general pattern of use remained basically the same? *Yes*

11. What recognisable facilities are available to the local inhabitants of your locality? *Please tick all boxes that apply and add any OTHER additional matters not covered.*

- | | |
|--|---|
| <input checked="" type="checkbox"/> SCHOOL CATCHMENT AREA | <input checked="" type="checkbox"/> AREA POLICEMAN |
| <input checked="" type="checkbox"/> LOCAL SCHOOL | <input checked="" type="checkbox"/> DOCTOR'S SURGERY |
| <input checked="" type="checkbox"/> RESIDENTS' ASSOCIATION | <input type="checkbox"/> COMMUNITY ACTIVITIES |
| <input type="checkbox"/> COMMUNITY CENTRE | <input checked="" type="checkbox"/> NEIGHBOURHOOD WATCH |
| <input checked="" type="checkbox"/> LOCAL CHURCH OR PLACE OF WORSHIP | <input type="checkbox"/> A CENTRAL FEATURE |
| <input checked="" type="checkbox"/> SPORTS FACILITY | <input type="checkbox"/> SCOUT HUT |
| <input checked="" type="checkbox"/> LOCAL SHOPS | <input type="checkbox"/> OTHER (Please state) |

12. To your knowledge are there any public paths crossing the land? *Yes*

13. How do/did you gain access to the land? *open access*

14. Why do you go on to this piece of land? *recreation + through route.*

15. How often do/did you use the land (apart from the public paths)? *occasional.*

16. What activities do/did you take part in? *Sledging, den building with my children, tree climbing, making swings, using swings, chilling out.*

17. Does your immediate family use the land? *Yes.*

18. If so, what for? *sledging. tree climbing, swinging, chilling out.*

19. Do you know of any community activities that take place or have taken place on the land? *NO*

19a. Please list them and state when and for how long they have taken place. *N/A.*

20. Do you participate in any of them? *N/A.*

21. Do any organisations use the land for sports or pastimes? If so please specify. *N/A.*

22. Do any seasonal activities take place on the land? *sledging weather permitting.*

23. Please tick all the activities that you have seen taking place on the land.

- | | |
|--|--|
| <input checked="" type="checkbox"/> CHILDREN PLAYING | <input type="checkbox"/> FOOTBALL |
| <input type="checkbox"/> ROUNDERS | <input type="checkbox"/> CRICKET |
| <input type="checkbox"/> FISHING | <input type="checkbox"/> BIRD WATCHING |
| <input type="checkbox"/> DRAWING AND PAINTING | <input type="checkbox"/> PICNICKING |
| <input checked="" type="checkbox"/> DOG WALKING | <input type="checkbox"/> KITE FLYING |
| <input type="checkbox"/> TEAM GAMES | <input checked="" type="checkbox"/> PEOPLE WALKING |
| <input type="checkbox"/> PICKING BLACKBERRIES | <input type="checkbox"/> BONFIRE PARTIES |
| <input type="checkbox"/> COMMUNITY CELEBRATIONS | <input type="checkbox"/> BICYCLE RIDING |
| <input type="checkbox"/> FETES | <input type="checkbox"/> CAROL SINGING |
| <input type="checkbox"/> OTHER (Please state) | |

24. Do you know who is the owner of the land? *NO*
But I presumed it was the council as they have looked after it.

25. Do you know who is the occupier of the land? *To my knowledge no one is the occupier of this land.*

26. Has the owner or occupier seen you on the land? *N/A.*

27. What did he or she say?	N/A.
28. Was permission ever sought by you for activities on the land?	NO
28a. If so, from whom and when.	N/A.
29. Did anyone ever give you permission to go onto the land?	NO
29a. If yes, when and the reason.	N/A.
30. Have you ever been prevented from using the land?	NO
30a. If yes, when and the reason.	N/A
31. Has any attempt ever been made by notice or fencing or by any other means to prevent or discourage the use being made of the land by the local inhabitants?	Yes.
31a. If yes, give examples and dates.	About 4 years ago, or so, someone attempted put some fencing on the land, but this fell down in parts and open access was available from the top. Some signs were put up in 2008 and a woman harassed residents + children who use the land.
32. Do you have any photographs or any other evidence of use of the land by local inhabitants?	Yes/No
33. Are you willing to lend them to us?	Yes/No N/A.
34. If you have additional information please attach a separate statement.	Yes/No letters.

<p>35. If you have knowledge of others who may be in a position to complete an evidence form, would you please write their names and addresses upon the reverse of this form.</p>	<p>Yes/No</p>
<p>36. I have carried on the activities referred to in this questionnaire for <u>2.1</u>.... years without anybody trying to stop me and I believe the activity should be treated by the law as having a lawful origin.</p>	
<p>37. <i>I understand that the evidence form I have completed in relation to this application may become public knowledge and I authorise the applicant to disclose this form to anyone reasonably requiring access to this application.</i></p>	
<p>38. <i>I also understand that this evidence may be presented at a non-statutory inquiry and I authorise the applicant to use this form for that purpose.</i></p>	

Signed Mal Bull Date 25/07/08

NOTES FOR THE INTERVIEWER

THE GROUNDS FOR REGISTRATION OF A TOWN OR VILLAGE GREEN

Commons Act 2006 section 15, Registration of greens

- (1) Any person may apply to the commons registration authority to register land to which the Part ie part 1 of the Commons Act 2006, registration applies as a town or village green in a case where subsection (2), (3) or (4) applies.
- (2) This subsection applies where –
 - (a) a significant number of the inhabitants of any locality, or of any neighbourhood within a locality, have indulged as of right in lawful sports and pastimes on the land for a period of at least 20 years; and
 - (b) they continue to do so at the time of application.
- (3) This subsection applies where –
 - (a) a significant number of the inhabitants of any locality, or of any neighbourhood within a locality, indulged as of right in lawful sports and pastimes on the land for a period of at least 20 years;
 - (b) they ceased to do so before the time of the application but after the commencement of this section; and
 - (c) the application is made within the period of two years beginning with the cessation referred to in paragraph (b).
- (4) This subsection applies (subject to subsection (5), where –
 - (a) a significant number of the inhabitants of any locality, or of any neighbourhood within a locality, indulged as of right in lawful sports and pastimes on the land for a period of at least 20 years;
 - (b) they ceased to do so before the commencement of this section; and
 - (c) the application is made within the period of five years beginning with the cessation referred to in paragraph (b).

Date 1.4.2007

06/05/08

Dear Mr Walker,

I am Joshua Scully. I am 13 years old. Firstly I just want to say that I am glad that you are helping us and that you are trying to do as much as you can with the green area

I have used this land regularly since I was about 8 (every week-end) to play, ~~and~~ climb trees and generally have a nice time. I only live about 100 metres away from this land and it would cause me to physically get in the way if anything drastic were to happen to it ^{(if it} if it were to be built on).

About one month ago the workmen^e ~~told me~~ who were working with chainsaws! told me that we weren't going to be able to play on the land anymore. I went to tell my auntie, who lives at 12 Elliotville St ^{and} that is how it

began. Not long afterwards the workmen
knocked down ^{, on purpose,} a den ~~me~~ my cousins and
I built ~~on purpose~~. Ever since then
they have been cutting down healthy trees
and rebuilding a fence around the perimeter,
~~that~~ people keep knocking down ^{this fence} because
it's blocking their way. Recently they
built a patio ~~to~~ without planning permission
and carried on ~~with~~ even though they
were told to stop.

Yours sincerely
Josh Scully

Mr Malachy Scully
109, Walkley Lane
Sheffield
S6 2NZ

6/5/08

Mr P. Walker
Lower Walkley ^{Green} Residents Association.

Dear Mr Walker,

Thank you for all the work and effort you are putting in to try to protect the open space near Stoney Walk & E. Elliotville Rd.

In support of this I am writing to confirm what most people already know and accept, that is the green area has been an open space for living memory. I moved to Walkley Lane in May 1987 and for many years this open space was kept and maintained by council workers on a regular basis until the 1990's when Thatcherism caused so many cut-backs. Even so children played in this area regularly. (My own play there regularly and had their den destroyed by men claiming to work for an alleged land-owner). I have been involved in tobogganing ^{there} myself when the winters provided the snow. Recently, it would appear, someone is trying to steal this open space from us by

erecting a wooden fence; someone tried this a few years back but thankfully the regular users of the green pulled the fence away and allowed the right of access to be regularly used.

Just to be clear, if it is necessary, I claim right of access across this land and common use of this land. This has been my habit and custom since 1987 when I moved to this area.

All the best in the fight to keep this green, open, space for the residents of Walkley Green.

Yours sincerely

Mal Gulley

Mr. MALACHY SCULLY



Open Spaces Society

EVIDENCE QUESTIONNAIRE
IN SUPPORT OF CLAIM FOR
REGISTRATION AS A NEW GREEN

COMMONS ACT 2006

25a Bell Street, Henley-on-Thames
Oxfordshire RG9 2BA
Email: hq@oss.org.uk Website: www.oss.org.uk
Registered charity: 214753

Date 1.4.2007

**EVIDENCE QUESTIONNAIRE IN SUPPORT OF REGISTRATION AS
A NEW GREEN**

NAME	WILLIAM HOWELL		
ADDRESS	3, WOODVIEW ROAD		
POSTCODE	S65AB	TELEPHONE NO	01142340869

1. Address when you used the land. (The land in this form means 'the claimed land'.)	AS ABOVE	
2. Address when you knew the land was used by the local inhabitants.	AS ABOVE	
3a. Did you sign the reverse side of 'Map A' confirming it relates to this evidence provided by you? (Map A is the map showing the claimed land, and the claimed locality which uses the land, which should accompany the form and which will subsequently accompany the application: see Form 44 part 5 & 6 (and note 5 & 6).)		Yes/ No
3b. Please confirm that you agree with the boundaries of the locality (or neighbourhood within a locality) on 'Map A' edged in ... <u>RED</u> (state the colour)		<u>YES</u>
4. Please mark the location of your house on 'Map A' with an X.	<u>FIELD</u>	
5. By what, if any, name is the land shown on 'Map A' known?	<u>FIELD</u> NO	
6. Has it ever to your knowledge been known by any other name? If so, what name?	<u>PA</u>	<u>NO</u>
7. For how many years have you known the land?	From <u>1984</u> ... to <u>2008</u> ..	
8. Between which years did you use it?	From <u>1984</u> .. to <u>2008</u> ...	
	Then from <u> </u> to <u> </u>	

9. Do you consider yourself to be a local inhabitant in respect of the land?
YES

10. During the time you have used the land, has the general pattern of use remained basically the same?
YES

11. What recognisable facilities are available to the local inhabitants of your locality? *Please tick all boxes that apply and add any OTHER additional matters not covered.*

- | | |
|--|---|
| <input checked="" type="checkbox"/> SCHOOL CATCHMENT AREA | <input type="checkbox"/> AREA POLICEMAN |
| <input type="checkbox"/> LOCAL SCHOOL | <input checked="" type="checkbox"/> DOCTOR'S SURGERY |
| <input type="checkbox"/> RESIDENTS' ASSOCIATION | <input type="checkbox"/> COMMUNITY ACTIVITIES |
| <input type="checkbox"/> COMMUNITY CENTRE | <input type="checkbox"/> NEIGHBOURHOOD WATCH |
| <input checked="" type="checkbox"/> LOCAL CHURCH OR PLACE OF WORSHIP | <input type="checkbox"/> A CENTRAL FEATURE |
| <input type="checkbox"/> SPORTS FACILITY | <input type="checkbox"/> SCOUT HUT |
| <input checked="" type="checkbox"/> LOCAL SHOPS | <input checked="" type="checkbox"/> OTHER (Please state) PUBS |

12. To your knowledge are there any public paths crossing the land?
YES

13. How do/~~did~~ you gain access to the land?
MOSTLY OPEN

14. Why do you go on to this piece of land?
DOG WALKING

15. How often do/did you use the land (apart from the public paths)?
MOST DAYS

16. What activities do/did you take part in?
BONFIRES + SHEPHERDING

17. Does your immediate family use the land?
NO

18. If so, what for?	N/A
19. Do you know of any community activities that take place or have taken place on the land?	YES
19a. Please list them and state when and for how long they have taken place.	BONFIRES
20. Do you participate in any of them?	YES
21. Do any organisations use the land for sports or pastimes? If so please specify.	NO
22. Do any seasonal activities take place on the land?	AS 19A
23. Please tick all the activities that you have seen taking place on the land.	

- | | |
|--|---|
| <input checked="" type="checkbox"/> CHILDREN PLAYING | <input type="checkbox"/> FOOTBALL |
| <input type="checkbox"/> ROUNDERS | <input type="checkbox"/> CRICKET |
| <input type="checkbox"/> FISHING | <input type="checkbox"/> BIRD WATCHING |
| <input type="checkbox"/> DRAWING AND PAINTING | <input type="checkbox"/> PICNICKING |
| <input checked="" type="checkbox"/> DOG WALKING | <input type="checkbox"/> KITE FLYING |
| <input type="checkbox"/> TEAM GAMES | <input checked="" type="checkbox"/> PEOPLE WALKING |
| <input checked="" type="checkbox"/> PICKING BLACKBERRIES | <input checked="" type="checkbox"/> BONFIRE PARTIES |
| <input type="checkbox"/> COMMUNITY CELEBRATIONS | <input type="checkbox"/> BICYCLE RIDING |
| <input type="checkbox"/> FETES | <input checked="" type="checkbox"/> CAROL SINGING |
| <input type="checkbox"/> OTHER (Please state) | |

24. Do you know who is the owner of the land?	NO
25. Do you know who is the occupier of the land?	NO
26. Has the owner or occupier seen you on the land?	N/A

27. What did he or she say?	N/A
28. Was permission ever sought by you for activities on the land?	NO
28a. If so, from whom and when.	N/A
29. Did anyone ever give you permission to go onto the land?	NO
29a. If yes, when and the reason.	N/A
30. Have you ever been prevented from using the land?	NO
30a. If yes, when and the reason.	N/A
31. Has any attempt ever been made by notice or fencing or by any other means to prevent or discourage the use being made of the land by the local inhabitants?	YES
31a. If yes, give examples and dates.	IN 2003/04 A DEVELOPER FENCED OFF THE LAND BUT WE STILL HAD ACCESS FROM THE TOP SIDE OF THE FIELD, THE MARCH 2008. MORE FENCING WAS ERECTED AND STOPPED ENTRY INTO THE FIELD WHICH STOPPED PEOPLE FROM GOING ON TO THE SITE.
32. Do you have any photographs or any other evidence of use of the land by local inhabitants?	Yes /No
33. Are you willing to lend them to us?	Yes/No N/A
34. If you have additional information please attach a separate statement.	Yes /No

35. If you have knowledge of others who may be in a position to complete an evidence form, would you please write their names and addresses upon the reverse of this form.	Yes /No
36. I have carried on the activities referred to in this questionnaire for <u>2.4</u> ... years without anybody trying to stop me and I believe the activity should be treated by the law as having a lawful origin.	
37. <i>I understand that the evidence form I have completed in relation to this application may become public knowledge and I authorise the applicant to disclose this form to anyone reasonably requiring access to this application.</i>	
38. <i>I also understand that this evidence may be presented at a non-statutory inquiry and I authorise the applicant to use this form for that purpose.</i>	

Signed W. Hammett Date 16 July 2008

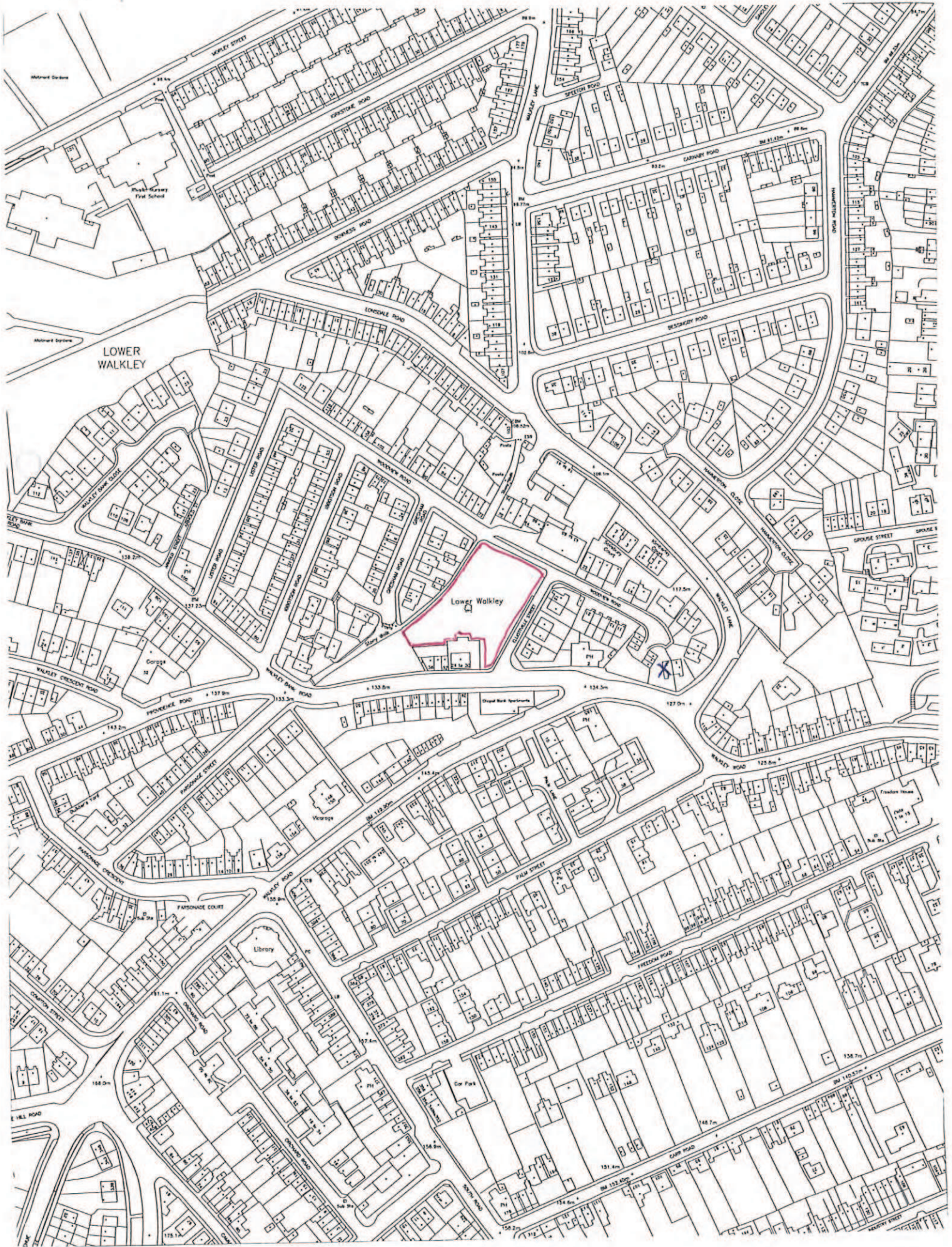
NOTES FOR THE INTERVIEWER

THE GROUNDS FOR REGISTRATION OF A TOWN OR VILLAGE GREEN

Commons Act 2006 section 15, Registration of greens

- (1) Any person may apply to the commons registration authority to register land to which the Part ie part 1 of the Commons Act 2006, registration applies as a town or village green in a case where subsection (2), (3) or (4) applies.
- (2) This subsection applies where –
 - (a) a significant number of the inhabitants of any locality, or of any neighbourhood within a locality, have indulged as of right in lawful sports and pastimes on the land for a period of at least 20 years; and
 - (b) they continue to do so at the time of application.
- (3) This subsection applies where –
 - (a) a significant number of the inhabitants of any locality, or of any neighbourhood within a locality, indulged as of right in lawful sports and pastimes on the land for a period of at least 20 years;
 - (b) they ceased to do so before the time of the application but after the commencement of this section; and
 - (c) the application is made within the period of two years beginning with the cessation referred to in paragraph (b).
- (4) This subsection applies (subject to subsection (5), where –
 - (a) a significant number of the inhabitants of any locality, or of any neighbourhood within a locality, indulged as of right in lawful sports and pastimes on the land for a period of at least 20 years;
 - (b) they ceased to do so before the commencement of this section; and
 - (c) the application is made within the period of five years beginning with the cessation referred to in paragraph (b).

Date 1.4.2007





Open Spaces Society

**EVIDENCE QUESTIONNAIRE
IN SUPPORT OF CLAIM FOR
REGISTRATION AS A NEW GREEN**

COMMONS ACT 2006

25a Bell Street, Henley-on-Thames
Oxfordshire RG9 2BA
Email: hq@oss.org.uk Website: www.oss.org.uk
Registered charity: 214753

Date 1.4.2007

**EVIDENCE QUESTIONNAIRE IN SUPPORT OF REGISTRATION AS
A NEW GREEN**

NAME	DENNIS FENTON		
ADDRESS	11, IBBOTSON ROAD		
POSTCODE	SO 5AD	TELEPHONE NO	2330481

1. Address when you used the land. (The land in this form means 'the claimed land'.)	AS ABOVE	
2. Address when you knew the land was used by the local inhabitants.	AS ABOVE	
3a. Did you sign the reverse side of 'Map A' confirming it relates to this evidence provided by you? (Map A is the map showing the claimed land, and the claimed locality which uses the land, which should accompany the form and which will subsequently accompany the application: see Form 44 part 5 & 6 (and note 5 & 6).)		Yes/No YES
3b. Please confirm that you agree with the boundaries of the locality (or neighbourhood within a locality) on 'Map A' edged in RED (state the colour)		YES
4. Please mark the location of your house on 'Map A' with an X.		
5. By what, if any, name is the land shown on 'Map A' known?	THE FIELD	
6. Has it ever to your knowledge been known by any other name? If so, what name?	NO	
7. For how many years have you known the land?	From 1940 to 2008 65+ yrs	
8. Between which years did you use it?	From 1940 to 2008 Then from _____ to _____	

9. Do you consider yourself to be a local inhabitant in respect of the land?
YES

10. During the time you have used the land, has the general pattern of use remained basically the same?
YES

11. What recognisable facilities are available to the local inhabitants of your locality? *Please tick all boxes that apply and add any OTHER additional matters not covered.*

- | | |
|--|--|
| <input checked="" type="checkbox"/> SCHOOL CATCHMENT AREA | <input type="checkbox"/> AREA POLICEMAN |
| <input checked="" type="checkbox"/> LOCAL SCHOOL | <input checked="" type="checkbox"/> DOCTOR'S SURGERY |
| <input checked="" type="checkbox"/> RESIDENTS' ASSOCIATION | <input type="checkbox"/> COMMUNITY ACTIVITIES |
| <input type="checkbox"/> COMMUNITY CENTRE | <input type="checkbox"/> NEIGHBOURHOOD WATCH |
| <input checked="" type="checkbox"/> LOCAL CHURCH OR PLACE OF WORSHIP | <input type="checkbox"/> A CENTRAL FEATURE |
| <input type="checkbox"/> SPORTS FACILITY | <input type="checkbox"/> SCOUT HUT |
| <input checked="" type="checkbox"/> LOCAL SHOPS | <input checked="" type="checkbox"/> OTHER (Please state)
POBS. |

12. To your knowledge are there any public paths crossing the land?
YES

13. How do/~~do~~ you gain access to the land?
OPEN

14. Why do you go on to this piece of land?
WALKING TO POB.

15. How often ~~do~~/did you use the land (apart from the public paths)?
WEEKLY

16. What activities ~~do~~/did you take part in?
BONFIRES

17. Does your immediate family use the land?
NO

18. If so, what for?	N/A
19. Do you know of any community activities that take place or have taken place on the land?	YES
19a. Please list them and state when and for how long they have taken place.	BONFIRES - LONG TIME BUT NOT RECENTLY
20. Do you participate in any of them?	YES
21. Do any organisations use the land for sports or pastimes? If so please specify.	NO
22. Do any seasonal activities take place on the land?	AS ABOVE
23. Please tick all the activities that you have seen taking place on the land.	

- | | |
|--|---|
| <input checked="" type="checkbox"/> CHILDREN PLAYING | <input type="checkbox"/> FOOTBALL |
| <input type="checkbox"/> ROUNDERS | <input type="checkbox"/> CRICKET |
| <input type="checkbox"/> FISHING | <input type="checkbox"/> BIRD WATCHING |
| <input type="checkbox"/> DRAWING AND PAINTING | <input type="checkbox"/> PICNICKING |
| <input checked="" type="checkbox"/> DOG WALKING | <input type="checkbox"/> KITE FLYING |
| <input type="checkbox"/> TEAM GAMES | <input checked="" type="checkbox"/> PEOPLE WALKING |
| <input checked="" type="checkbox"/> PICKING BLACKBERRIES | <input checked="" type="checkbox"/> BONFIRE PARTIES |
| <input checked="" type="checkbox"/> COMMUNITY CELEBRATIONS | <input type="checkbox"/> BICYCLE RIDING |
| <input type="checkbox"/> FETES | <input type="checkbox"/> CAROL SINGING |
| <input type="checkbox"/> OTHER (Please state) | |

24. Do you know who is the owner of the land?	NO
25. Do you know who is the occupier of the land?	NO
26. Has the owner or occupier seen you on the land?	N/A

27. What did he or she say?	N/A
28. Was permission ever sought by you for activities on the land?	NO
28a. If so, from whom and when.	N/A
29. Did anyone ever give you permission to go onto the land?	NO
29a. If yes, when and the reason.	N/A
30. Have you ever been prevented from using the land?	NO
30a. If yes, when and the reason.	N/A
31. Has any attempt ever been made by notice or fencing or by any other means to prevent or discourage the use being made of the land by the local inhabitants?	YES
31a. If yes, give examples and dates.	DEVELOPER FENCED OFF LAND BUT LEFT OPENING NEXT TO FLATS. IN 2003.
32. Do you have any photographs or any other evidence of use of the land by local inhabitants?	Yes /No
33. Are you willing to lend them to us?	Yes /No N/A
34. If you have additional information please attach a separate statement.	Yes/No YES

<p>35. If you have knowledge of others who may be in a position to complete an evidence form, would you please write their names and addresses upon the reverse of this form.</p>	<p>Yes/No</p>
<p>36. I have carried on the activities referred to in this questionnaire for <u>68</u> years without anybody trying to stop me and I believe the activity should be treated by the law as having a lawful origin.</p>	
<p>37. <i>I understand that the evidence form I have completed in relation to this application may become public knowledge and I authorise the applicant to disclose this form to anyone reasonably requiring access to this application.</i></p>	
<p>38. <i>I also understand that this evidence may be presented at a non-statutory inquiry and I authorise the applicant to use this form for that purpose.</i></p>	

Signed D. Lester Date 12/7/08

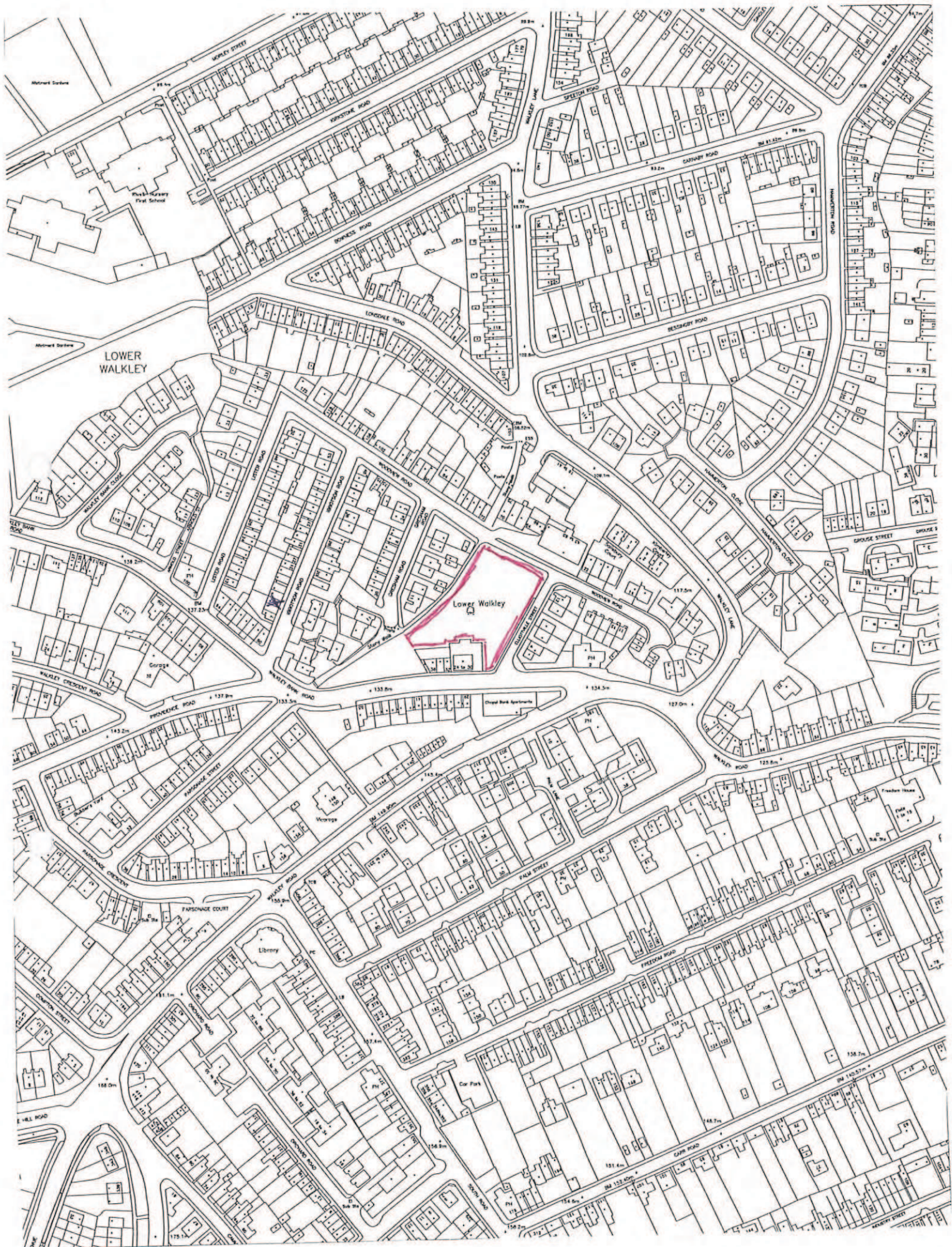
NOTES FOR THE INTERVIEWER

THE GROUNDS FOR REGISTRATION OF A TOWN OR VILLAGE GREEN

Commons Act 2006 section 15, Registration of greens

- (1) Any person may apply to the commons registration authority to register land to which the Part ie part 1 of the Commons Act 2006, registration applies as a town or village green in a case where subsection (2), (3) or (4) applies.
- (2) This subsection applies where –
 - (a) a significant number of the inhabitants of any locality, or of any neighbourhood within a locality, have indulged as of right in lawful sports and pastimes on the land for a period of at least 20 years; and
 - (b) they continue to do so at the time of application.
- (3) This subsection applies where –
 - (a) a significant number of the inhabitants of any locality, or of any neighbourhood within a locality, indulged as of right in lawful sports and pastimes on the land for a period of at least 20 years;
 - (b) they ceased to do so before the time of the application but after the commencement of this section; and
 - (c) the application is made within the period of two years beginning with the cessation referred to in paragraph (b).
- (4) This subsection applies (subject to subsection (5), where –
 - (a) a significant number of the inhabitants of any locality, or of any neighbourhood within a locality, indulged as of right in lawful sports and pastimes on the land for a period of at least 20 years;
 - (b) they ceased to do so before the commencement of this section; and
 - (c) the application is made within the period of five years beginning with the cessation referred to in paragraph (b).

Date 1.4.2007



"I remember geese being kept on there when I was a boy - 70 years ago". Dennis Fenton
11 Ibbotson Road

"I used to work for the Council and I helped plant the trees in the 1980's. We used to mow it as well". Dennis Fenton, 11 Ibbots Rd.